Parkside contour plans

IMPORTANT
SERVICE AND DRIVEWAY LOCATIONS ARE APPROXIMATE. ANY CHANGES WILL BE AT THE PURCHASERS EXPENSE.
PURCHASER:_____
PURCHASER:_____
DATE:_____

DISCLAIMER:

Please note that this site plan is intended for visual purposes only, additional survey work will be required prior to commencing any design or construction on the site.

ALLOTMENT 789 in DEV. NO. 145/D119/14/006

in the area named

SEAFORD HEIGHTS

CT 6257/255

PRELIMINARY

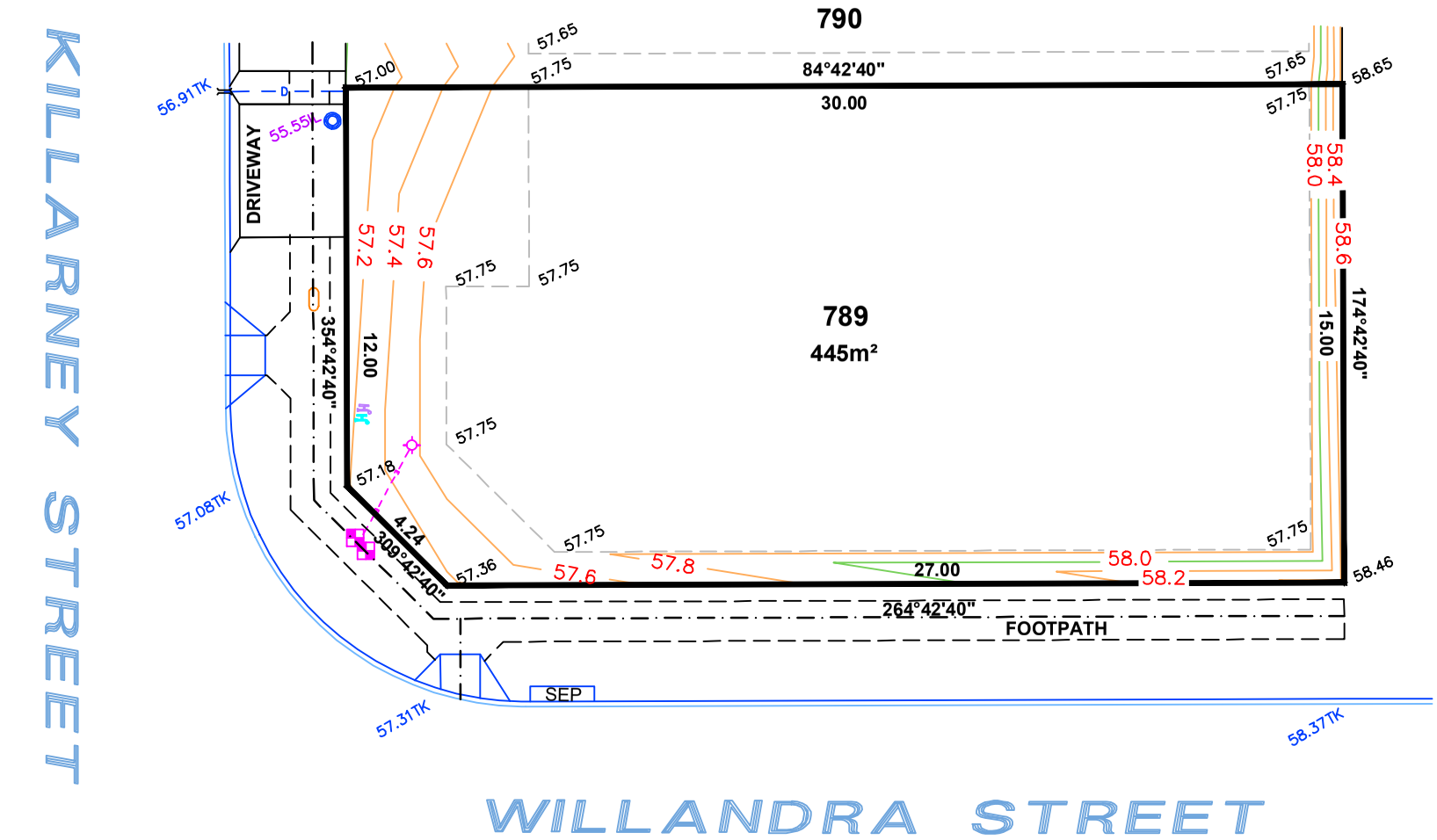

LEGEND

- ELECTRICAL LEAD IN
- SEWER IP
- STOBIE POLE
- TELSTRA PIT
- STORMWATER GRATE
- SEWER MANHOLE
- STORMWATER MANHOLE
- LIGHT POLE
- SAPN CONNECTION
- BOLLARD
- SIGN
- STORMWATER CONNECTION
- FOOTPATH
- SIDE ENTRY PIT
- COMMON SERVICE TRENCH
- DOMESTIC OUTLET (STORMWATER)
- SEWER IO
- POTABLE WATER CONNECTION
- EASEMENT
- POTABLE WATER CONNECTION
- FENCE

0 2 4 8 12 16 20 m

1:200

ALEXANDER SYMONDS
PH 8130 1666

DISCLAIMER: DATA SHOWN HEREON IS DESIGN INFORMATION AND SHOULD BE CONFIRMED

ORIGINAL SHEET SIZE A4

IMPORTANT
SERVICE AND DRIVEWAY LOCATIONS ARE APPROXIMATE. ANY CHANGES WILL BE AT THE PURCHASERS EXPENSE.
PURCHASER:_____
PURCHASER:_____
DATE:_____

DISCLAIMER:

Please note that this site plan is intended for visual purposes only, additional survey work will be required prior to commencing any design or construction on the site.

ALLOTMENT 790 in DEV. NO. 145/D119/14/006

in the area named

SEAFORD HEIGHTS

CT 6257/255

PRELIMINARY

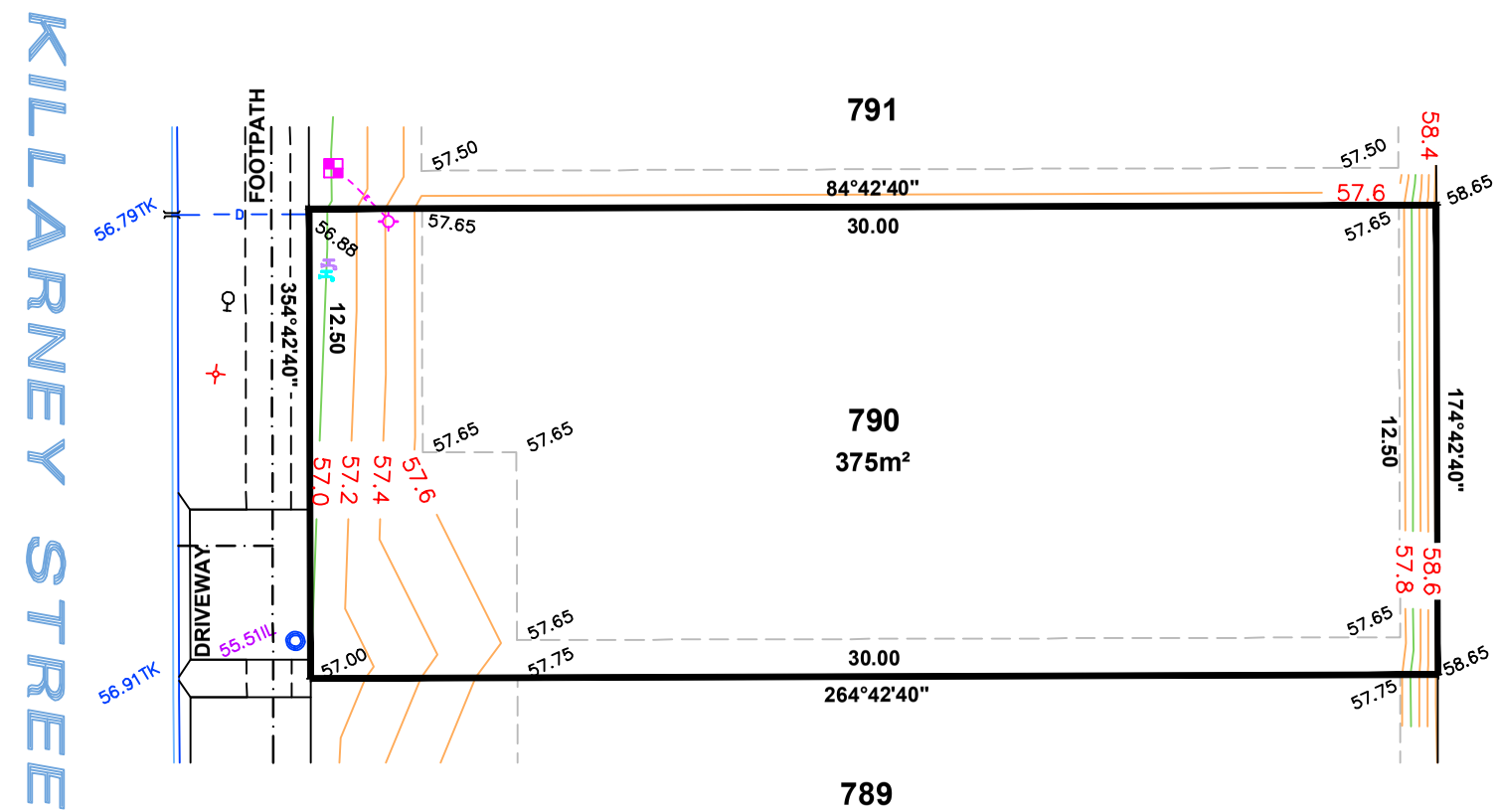

LEGEND

- ELECTRICAL LEAD IN
- SEWER IP
- STOBIE POLE
- TELSTRA PIT
- STORMWATER GRATE
- SEWER MANHOLE
- STORMWATER MANHOLE
- LIGHT POLE
- SAPN CONNECTION
- BOLLARD
- SIGN
- STORMWATER CONNECTION
- FOOTPATH
- SIDE ENTRY PIT
- COMMON SERVICE TRENCH
- DOMESTIC OUTLET (STORMWATER)
- SEWER IO
- POTABLE WATER CONNECTION
- EASEMENT
- POTABLE WATER CONNECTION
- FENCE

0 2 4 8 12 16 20 m

1:200

ALEXANDER SYMONDS
PH 8130 1666

DISCLAIMER: DATA SHOWN HEREON IS DESIGN INFORMATION AND SHOULD BE CONFIRMED

ORIGINAL SHEET SIZE A4

IMPORTANT
SERVICE AND DRIVEWAY LOCATIONS ARE APPROXIMATE. ANY CHANGES WILL BE AT THE PURCHASERS EXPENSE.
PURCHASER:_____
PURCHASER:_____
DATE:_____

DISCLAIMER:

Please note that this site plan is intended for visual purposes only, additional survey work will be required prior to commencing any design or construction on the site.

ALLOTMENT 791 in DEV. NO. 145/D119/14/006

in the area named

SEAFORD HEIGHTS

CT 6257/255

PRELIMINARY

N

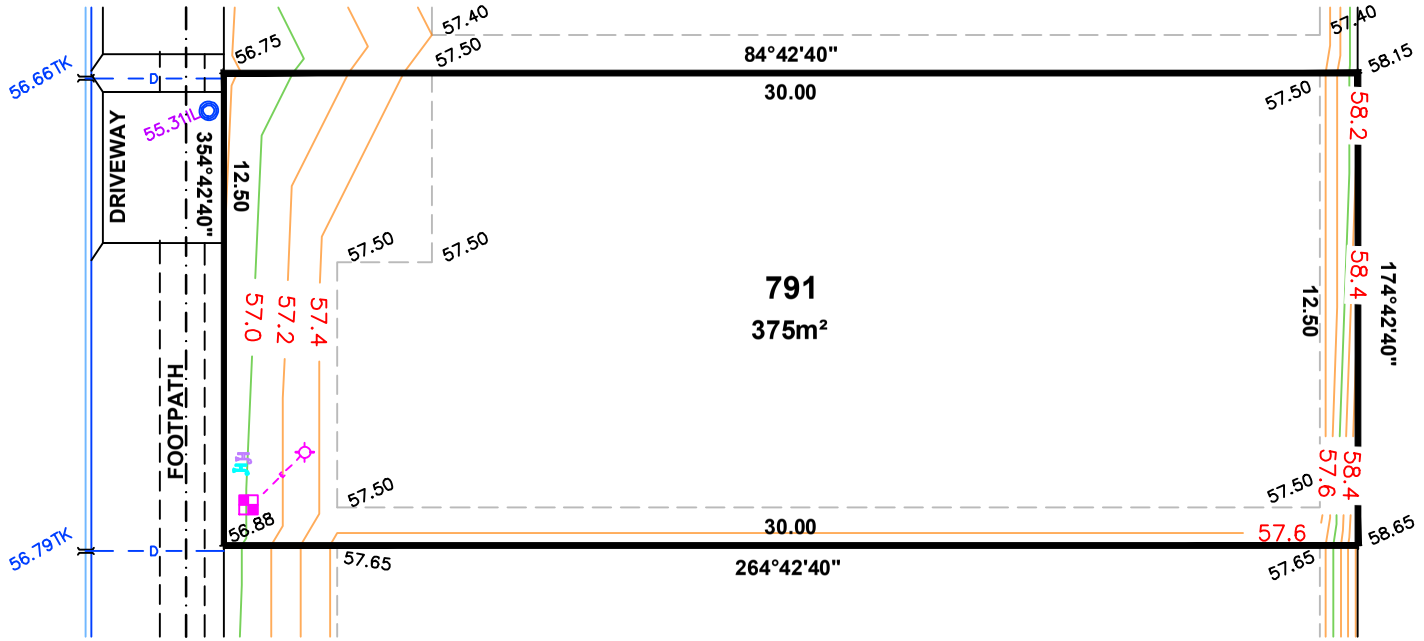

LEGEND

- ELECTRICAL LEAD IN
- SEWER IP
- STOBIE POLE
- TELSTRA PIT
- STORMWATER GRATE
- SEWER MANHOLE
- STORMWATER MANHOLE
- LIGHT POLE
- SAPN CONNECTION
- BOLLARD
- SIGN
- STORMWATER CONNECTION
- FOOTPATH
- SIDE ENTRY PIT
- COMMON SERVICE TRENCH
- DOMESTIC OUTLET (STORMWATER)
- SEWER IO
- POTABLE WATER CONNECTION
- EASEMENT
- POTABLE WATER CONNECTION
- FENCE

0 2 4 8 12 16 20 m

1:200

ALEXANDER SYMONDS
PH 8130 1666

DISCLAIMER: DATA SHOWN HEREON IS DESIGN INFORMATION AND SHOULD BE CONFIRMED

ORIGINAL SHEET SIZE A4

IMPORTANT
SERVICE AND DRIVEWAY LOCATIONS ARE APPROXIMATE. ANY CHANGES WILL BE AT THE PURCHASERS EXPENSE.
PURCHASER:_____
PURCHASER:_____
DATE:_____

DISCLAIMER:

Please note that this site plan is intended for visual purposes only, additional survey work will be required prior to commencing any design or construction on the site.

ALLOTMENT 792 in DEV. NO. 145/D119/14/006

in the area named

SEAFORD HEIGHTS

CT 6257/255

PRELIMINARY



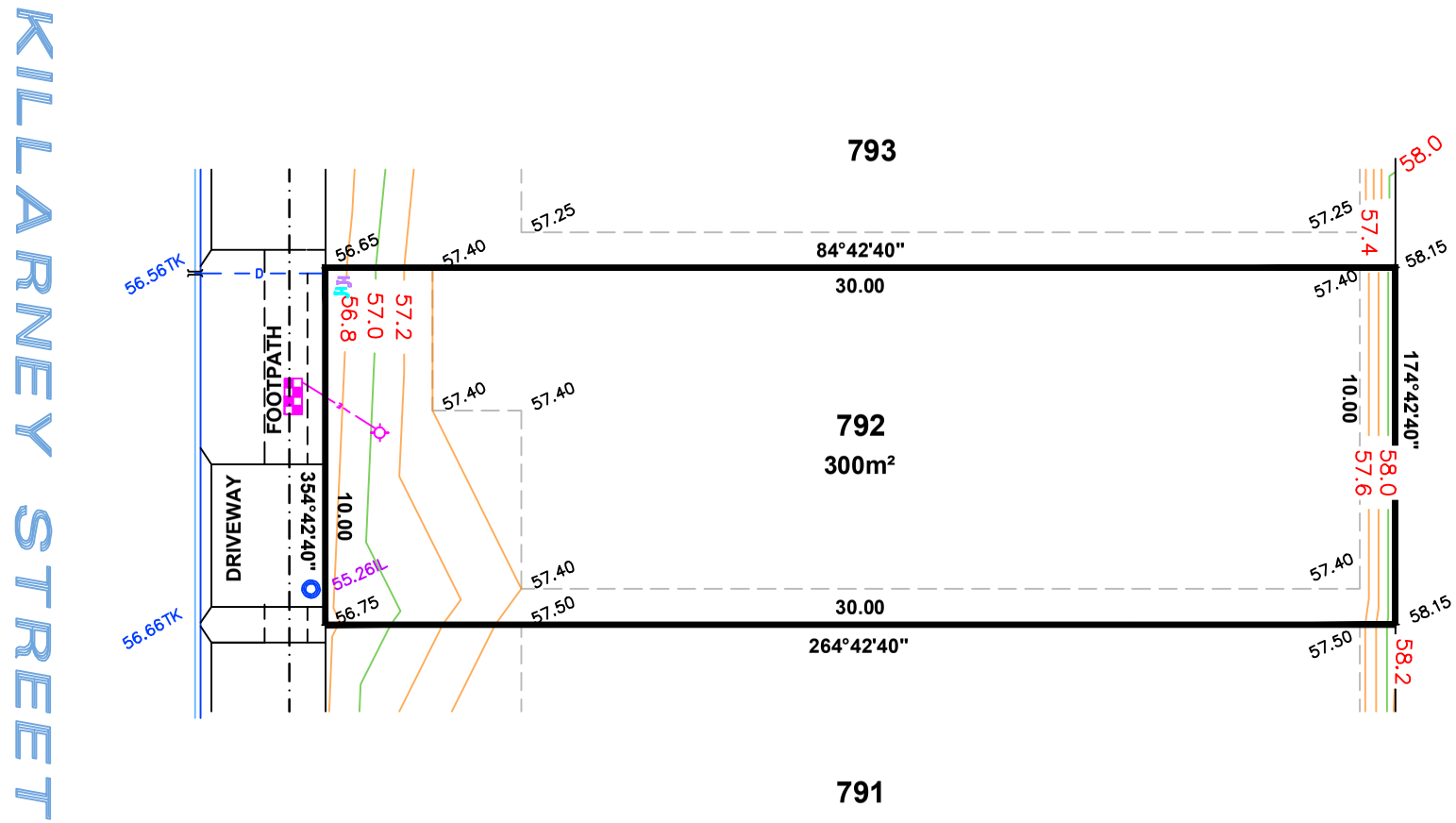

LEGEND

- ELECTRICAL LEAD IN
- SEWER IP
- STOBIE POLE
- TELSTRA PIT
- STORMWATER GRATE
- SEWER MANHOLE
- STORMWATER MANHOLE
- LIGHT POLE
- SAPN CONNECTION
- BOLLARD
- SIGN
- STORMWATER CONNECTION
- FOOTPATH
- SIDE ENTRY PIT
- COMMON SERVICE TRENCH
- DOMESTIC OUTLET (STORMWATER)
- SEWER IO
- POTABLE WATER CONNECTION
- EASEMENT
- POTABLE WATER CONNECTION
- FENCE

0 2 4 8 12 16 20 m

ALEXANDER SYMONDS
PH 8130 1666

1:200

DISCLAIMER: DATA SHOWN HEREON IS DESIGN INFORMATION AND SHOULD BE CONFIRMED

ORIGINAL SHEET SIZE A4

IMPORTANT
SERVICE AND DRIVEWAY LOCATIONS ARE APPROXIMATE. ANY CHANGES WILL BE AT THE PURCHASERS EXPENSE.
PURCHASER:_____
PURCHASER:_____
DATE:_____

DISCLAIMER:

Please note that this site plan is intended for visual purposes only, additional survey work will be required prior to commencing any design or construction on the site.

ALLOTMENT 793 in DEV. NO. 145/D119/14/006

in the area named

SEAFORD HEIGHTS

CT 6257/255

PRELIMINARY

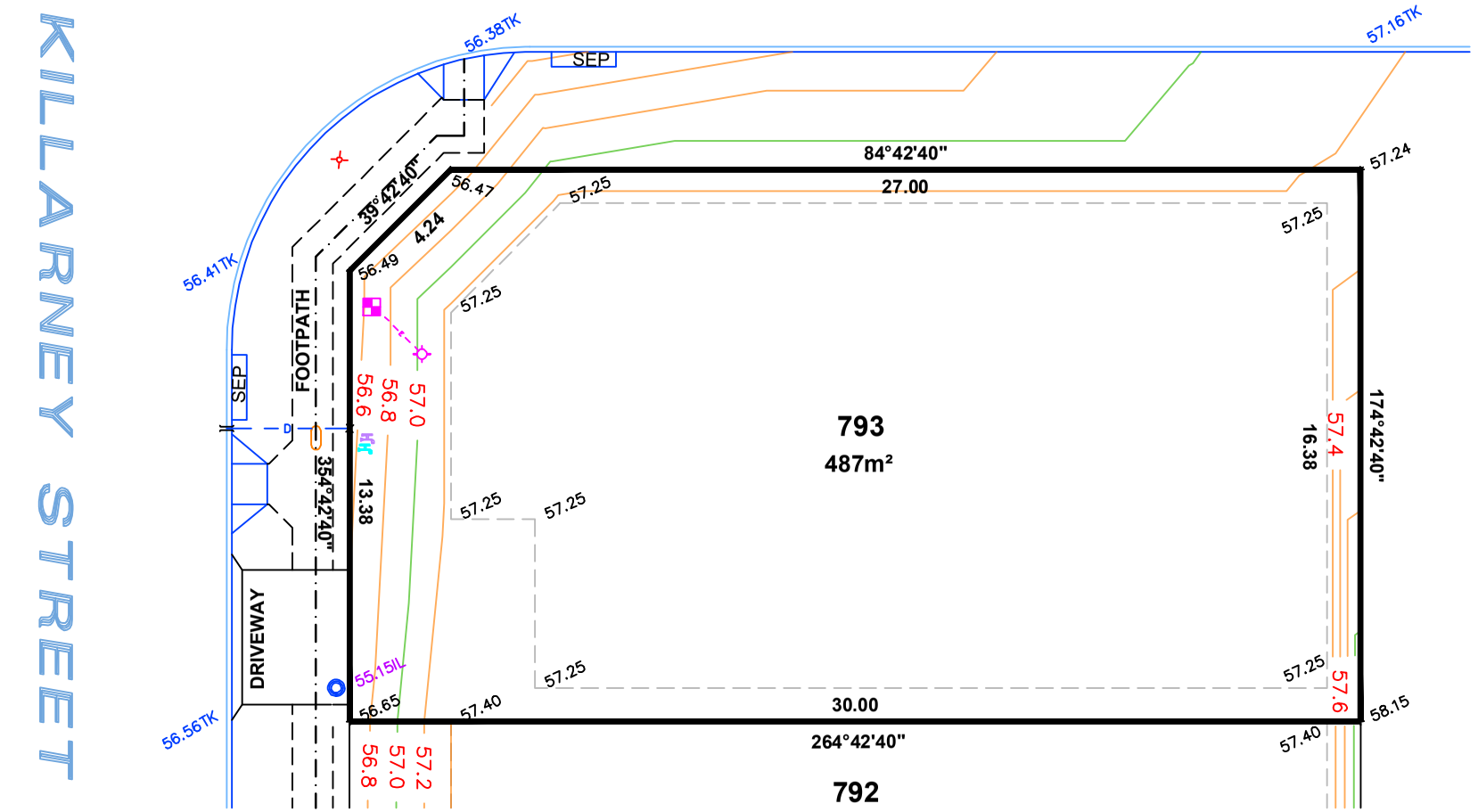

LEGEND

- ELECTRICAL LEAD IN
- SEWER IP
- STOBIE POLE
- TELSTRA PIT
- STORMWATER GRATE
- SEWER MANHOLE
- STORMWATER MANHOLE
- LIGHT POLE
- SAPN CONNECTION
- BOLLARD
- SIGN
- STORMWATER CONNECTION
- FOOTPATH
- SIDE ENTRY PIT
- COMMON SERVICE TRENCH
- DOMESTIC OUTLET (STORMWATER)
- SEWER IO
- POTABLE WATER CONNECTION
- EASEMENT
- POTABLE WATER CONNECTION
- FENCE

0 2 4 8 12 16 20 m

1:200

ALEXANDER SYMONDS
PH 8130 1666

DISCLAIMER: DATA SHOWN HEREON IS DESIGN INFORMATION AND SHOULD BE CONFIRMED

ORIGINAL SHEET SIZE A4

IMPORTANT
SERVICE AND DRIVEWAY LOCATIONS ARE APPROXIMATE. ANY CHANGES WILL BE AT THE PURCHASERS EXPENSE.
PURCHASER:_____
PURCHASER:_____
DATE:_____

DISCLAIMER:

Please note that this site plan is intended for visual purposes only, additional survey work will be required prior to commencing any design or construction on the site.

ALLOTMENT 1202 in DEV. NO. 145/D119/14/006

in the area named

SEAFORD HEIGHTS

CT 6257/255

PRELIMINARY

N

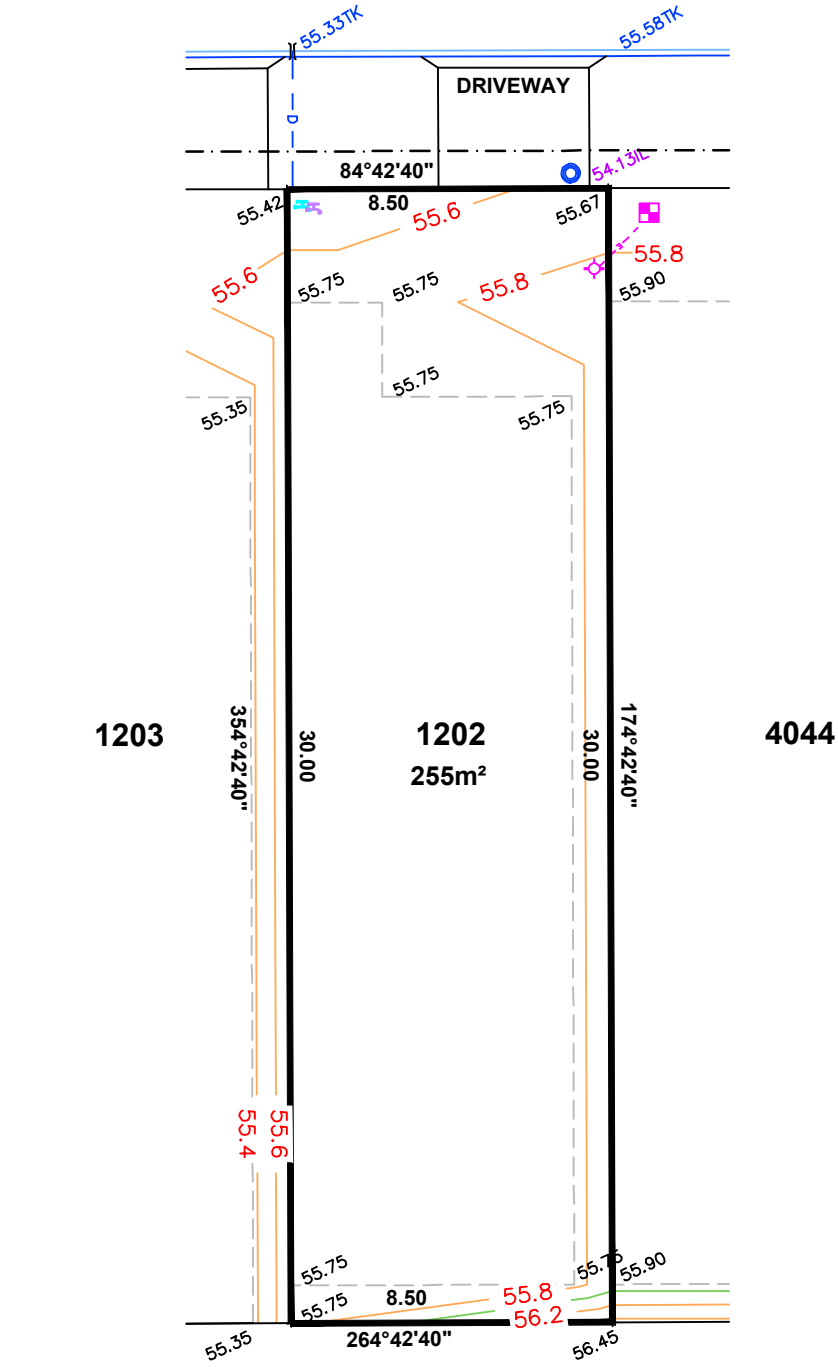

LEGEND

- ELECTRICAL LEAD IN
- SEWER IP
- STOBIE POLE
- TELSTRA PIT
- STORMWATER GRATE
- SEWER MANHOLE
- STORMWATER MANHOLE
- LIGHT POLE
- SAPN CONNECTION
- BOLLARD
- SIGN
- STORMWATER CONNECTION
- FOOTPATH
- SIDE ENTRY PIT
- COMMON SERVICE TRENCH
- DOMESTIC OUTLET (STORMWATER)
- SEWER IO
- POTABLE WATER CONNECTION
- EASEMENT
- POTABLE WATER CONNECTION
- FENCE

0 2 4 8 12 16 20 m

ALEXANDER SYMONDS
PH 8130 1666

1:200

DISCLAIMER: DATA SHOWN HEREON IS DESIGN INFORMATION AND SHOULD BE CONFIRMED

ORIGINAL SHEET SIZE A4

IMPORTANT
SERVICE AND DRIVEWAY LOCATIONS ARE APPROXIMATE. ANY CHANGES WILL BE AT THE PURCHASERS EXPENSE.
PURCHASER:_____
PURCHASER:_____
DATE:_____

ALLOTMENT 1203 in DEV. NO. 145/D119/14/006

in the area named

SEAFORD HEIGHTS

CT 6257/255

PRELIMINARY

DISCLAIMER:

Please note that this site plan is intended for visual purposes only, additional survey work will be required prior to commencing any design or construction on the site.

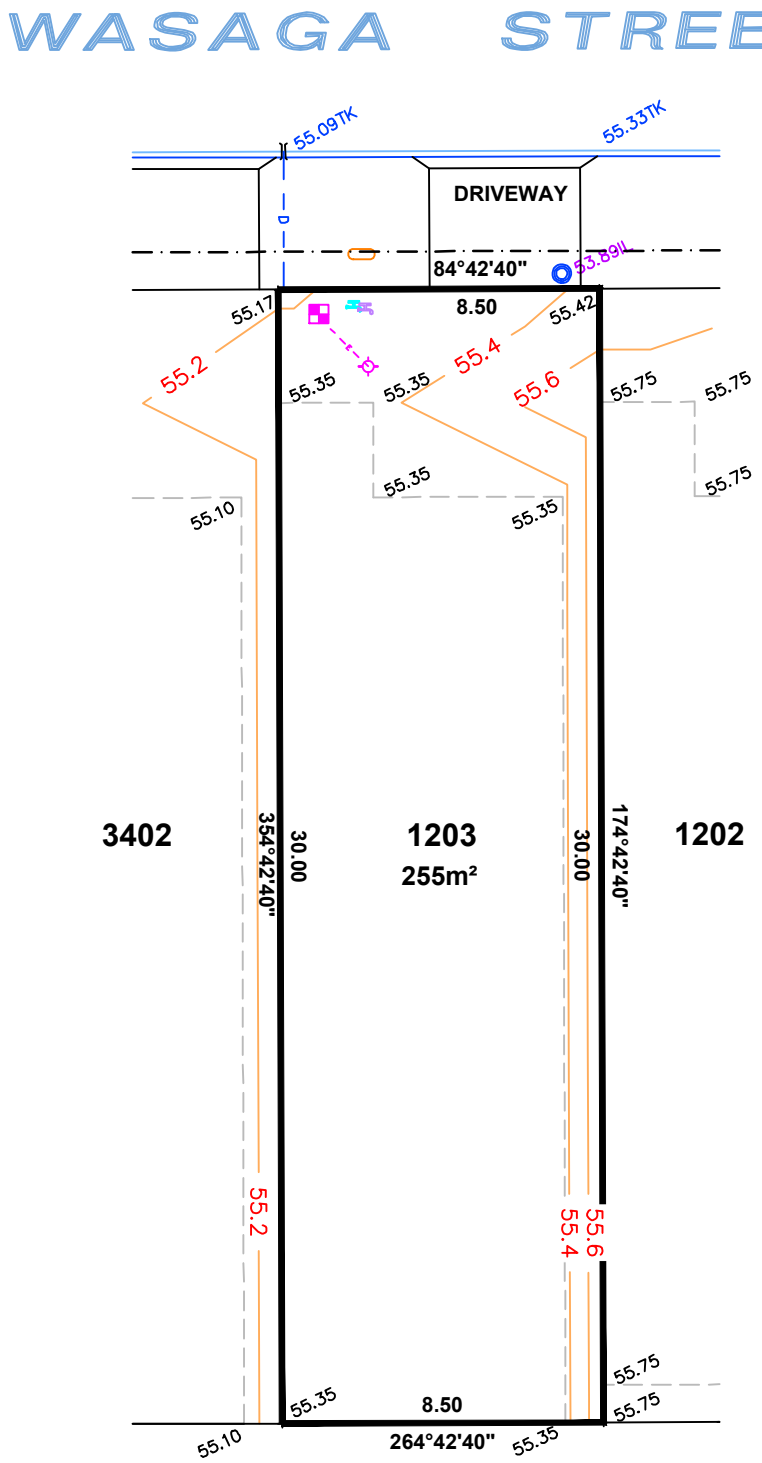

LEGEND

- ELECTRICAL LEAD IN
- SEWER IP
- STOBIE POLE
- TELSTRA PIT
- STORMWATER GRATE
- SEWER MANHOLE
- STORMWATER MANHOLE
- LIGHT POLE
- SAPN CONNECTION
- BOLLARD
- SIGN
- STORMWATER CONNECTION
- FOOTPATH
- SIDE ENTRY PIT
- COMMON SERVICE TRENCH
- DOMESTIC OUTLET (STORMWATER)
- SEWER IO
- POTABLE WATER CONNECTION
- EASEMENT
- POTABLE WATER CONNECTION
- FENCE

0 2 4 8 12 16 20 m

ALEXANDER SYMONDS
PH 8130 1666

1:200

DISCLAIMER: DATA SHOWN HEREON IS DESIGN INFORMATION AND SHOULD BE CONFIRMED

ORIGINAL SHEET SIZE A4

IMPORTANT
SERVICE AND DRIVEWAY LOCATIONS ARE APPROXIMATE. ANY CHANGES WILL BE AT THE PURCHASERS EXPENSE.
PURCHASER:_____
PURCHASER:_____
DATE:_____

ALLOTMENT 3399 in DEV. NO. 145/D119/14/006

in the area named

SEAFORD HEIGHTS

CT 6257/255

PRELIMINARY

DISCLAIMER:

Please note that this site plan is intended for visual purposes only, additional survey work will be required prior to commencing any design or construction on the site.

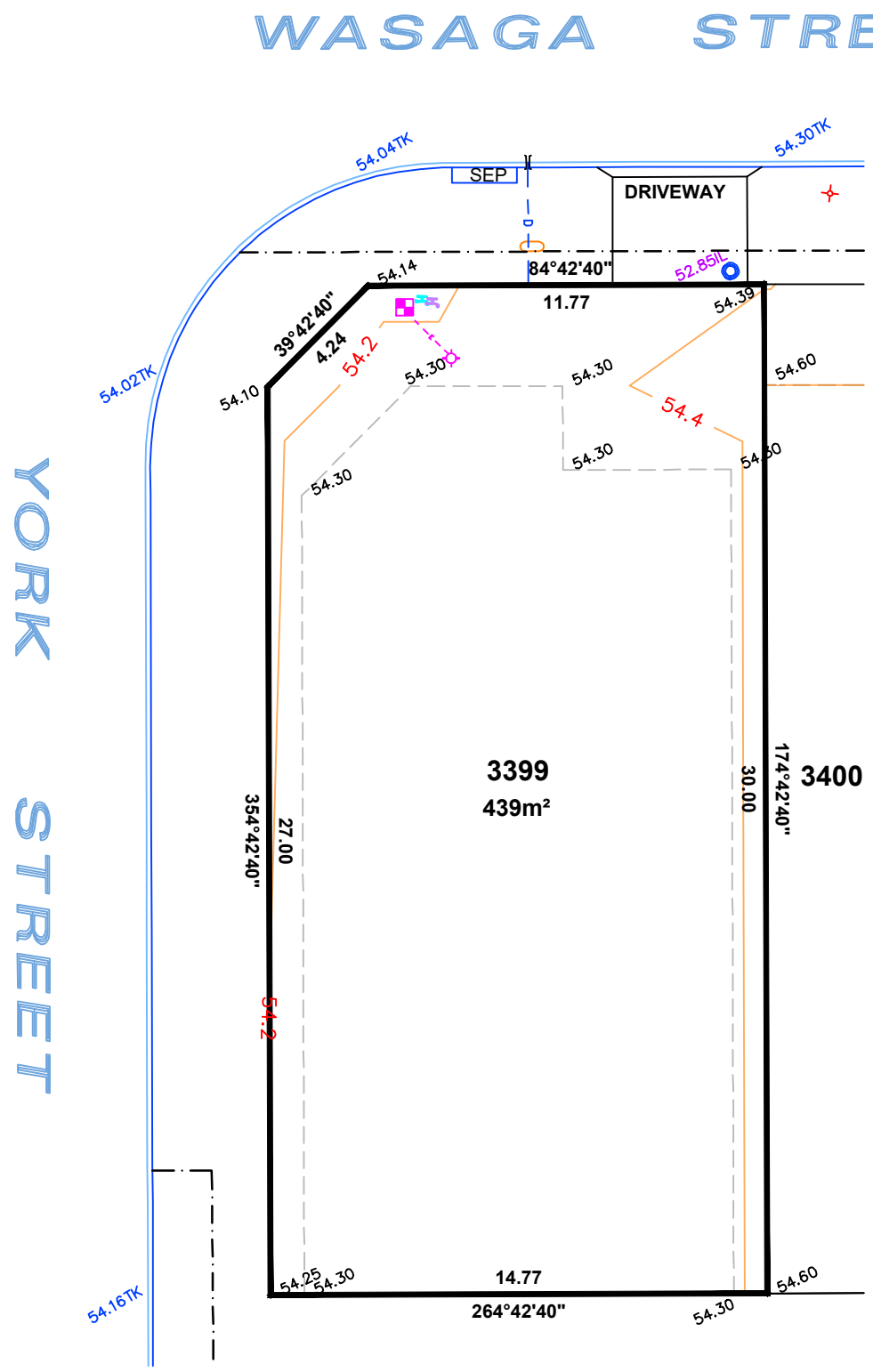

LEGEND

- ELECTRICAL LEAD IN
- SEWER IP
- STOBIE POLE
- TELSTRA PIT
- STORMWATER GRATE
- SEWER MANHOLE
- STORMWATER MANHOLE
- LIGHT POLE
- SAPN CONNECTION
- BOLLARD
- SIGN
- STORMWATER CONNECTION
- FOOTPATH
- SIDE ENTRY PIT
- COMMON SERVICE TRENCH
- DOMESTIC OUTLET (STORMWATER)
- SEWER IO
- POTABLE WATER CONNECTION
- EASEMENT
- POTABLE WATER CONNECTION
- FENCE

0 2 4 8 12 16 20 m

ALEXANDER SYMONDS
PH 8130 1666

1:200

DISCLAIMER: DATA SHOWN HEREON IS DESIGN INFORMATION AND SHOULD BE CONFIRMED

ORIGINAL SHEET SIZE A4

IMPORTANT
SERVICE AND DRIVEWAY LOCATIONS ARE APPROXIMATE. ANY CHANGES WILL BE AT THE PURCHASERS EXPENSE.
PURCHASER:_____
PURCHASER:_____
DATE:_____

ALLOTMENT 3400 in DEV. NO. 145/D119/14/006

in the area named

SEAFORD HEIGHTS

CT 6257/255

PRELIMINARY

DISCLAIMER:

Please note that this site plan is intended for visual purposes only, additional survey work will be required prior to commencing any design or construction on the site.

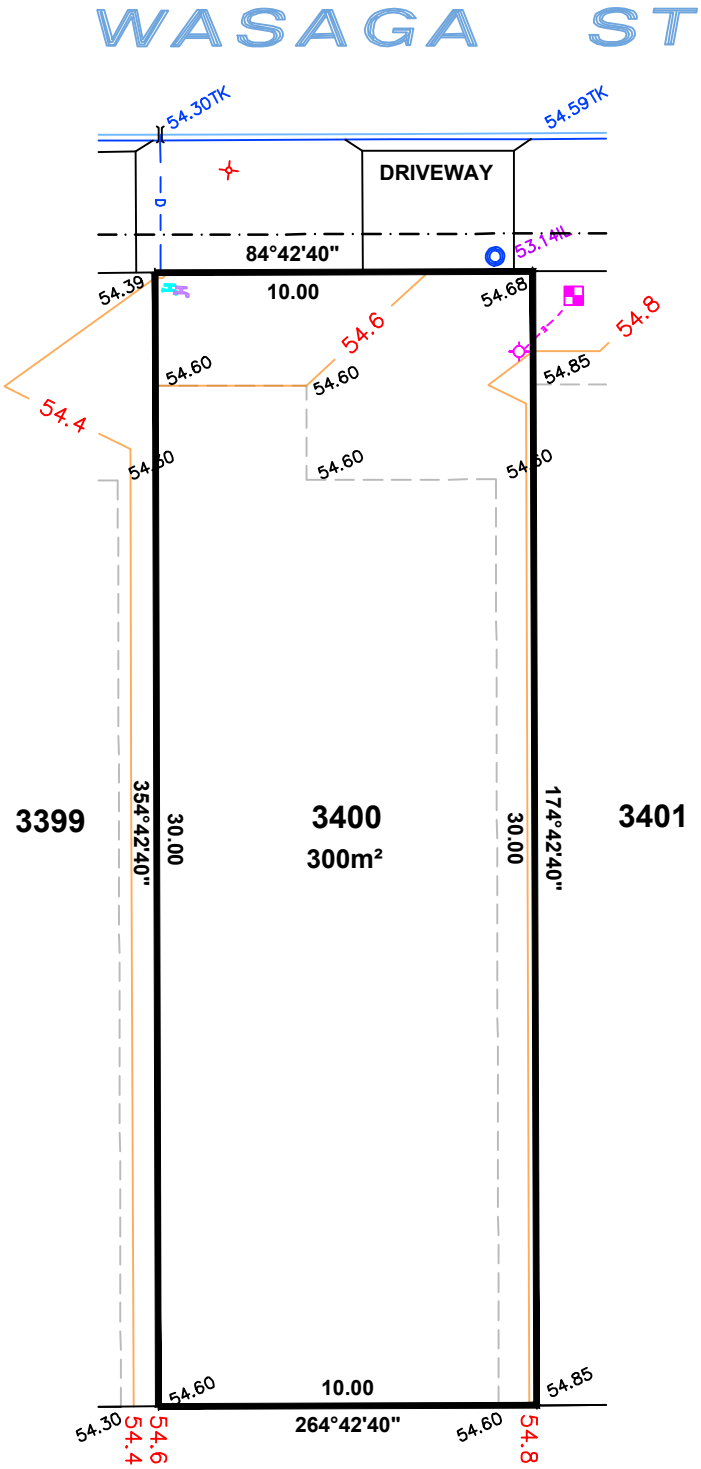

LEGEND

- ELECTRICAL LEAD IN
- SEWER IP
- STOBIE POLE
- TELSTRA PIT
- STORMWATER GRATE
- SEWER MANHOLE
- STORMWATER MANHOLE
- LIGHT POLE
- SAPN CONNECTION
- BOLLARD
- SIGN
- STORMWATER CONNECTION
- FOOTPATH
- SIDE ENTRY PIT
- COMMON SERVICE TRENCH
- DOMESTIC OUTLET (STORMWATER)
- SEWER IO
- POTABLE WATER CONNECTION
- EASEMENT
- POTABLE WATER CONNECTION
- FENCE

0 2 4 8 12 16 20 m

ALEXANDER SYMONDS
PH 8130 1666

1:200

DISCLAIMER: DATA SHOWN HEREON IS DESIGN INFORMATION AND SHOULD BE CONFIRMED

ORIGINAL SHEET SIZE A4

IMPORTANT
SERVICE AND DRIVEWAY LOCATIONS ARE APPROXIMATE. ANY CHANGES WILL BE AT THE PURCHASERS EXPENSE.
PURCHASER:_____
PURCHASER:_____
DATE:_____

ALLOTMENT 3401 in DEV. NO. 145/D119/14/006

in the area named

SEAFORD HEIGHTS

CT 6257/255

PRELIMINARY

DISCLAIMER:

Please note that this site plan is intended for visual purposes only, additional survey work will be required prior to commencing any design or construction on the site.

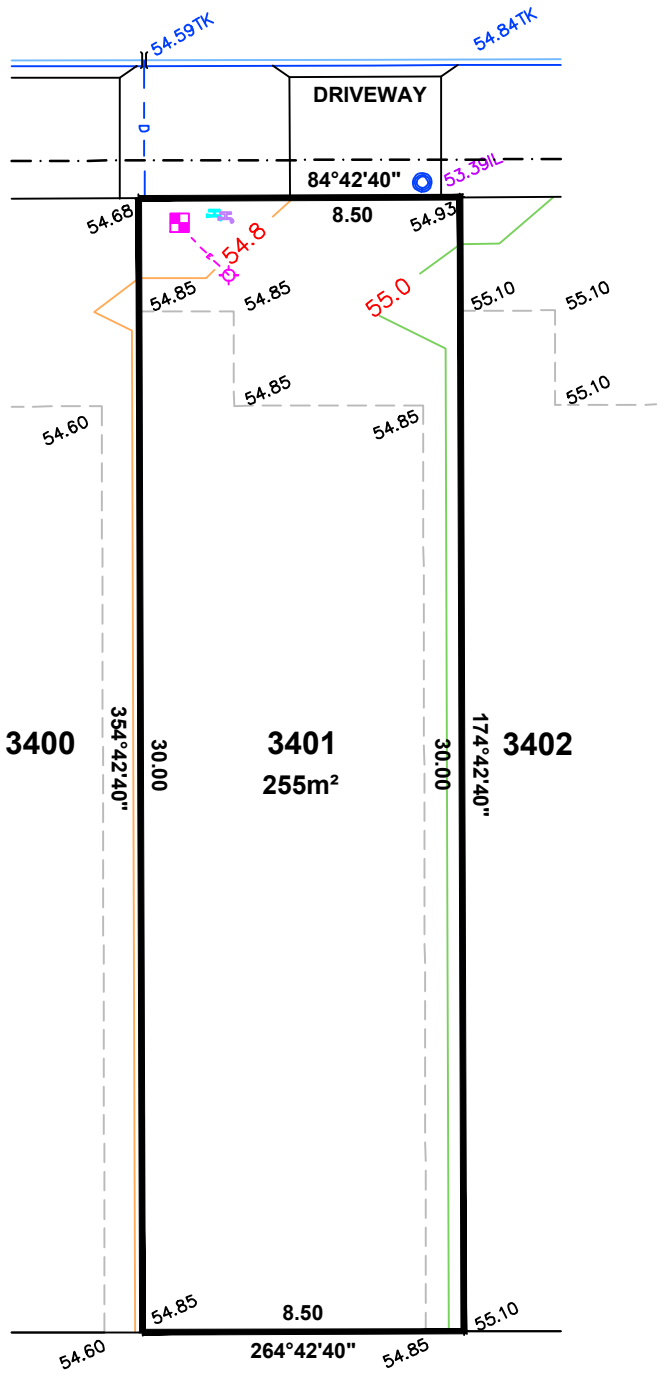

LEGEND

- ELECTRICAL LEAD IN
- SEWER IP
- STOBIE POLE
- TELSTRA PIT
- STORMWATER GRATE
- SEWER MANHOLE
- STORMWATER MANHOLE
- LIGHT POLE
- SAPN CONNECTION
- BOLLARD
- SIGN
- STORMWATER CONNECTION
- FOOTPATH
- SIDE ENTRY PIT
- COMMON SERVICE TRENCH
- DOMESTIC OUTLET (STORMWATER)
- SEWER IO
- POTABLE WATER CONNECTION
- EASEMENT
- POTABLE WATER CONNECTION
- FENCE

0 2 4 8 12 16 20 m

ALEXANDER SYMONDS
PH 8130 1666

1:200

DISCLAIMER: DATA SHOWN HEREON IS DESIGN INFORMATION AND SHOULD BE CONFIRMED
ORIGINAL SHEET SIZE A4

IMPORTANT
SERVICE AND DRIVEWAY LOCATIONS ARE APPROXIMATE. ANY CHANGES WILL BE AT THE PURCHASERS EXPENSE.
PURCHASER:_____
PURCHASER:_____
DATE:_____

ALLOTMENT 3402 in DEV. NO. 145/D119/14/006

in the area named

SEAFORD HEIGHTS

CT 6257/255

PRELIMINARY

DISCLAIMER:

Please note that this site plan is intended for visual purposes only, additional survey work will be required prior to commencing any design or construction on the site.

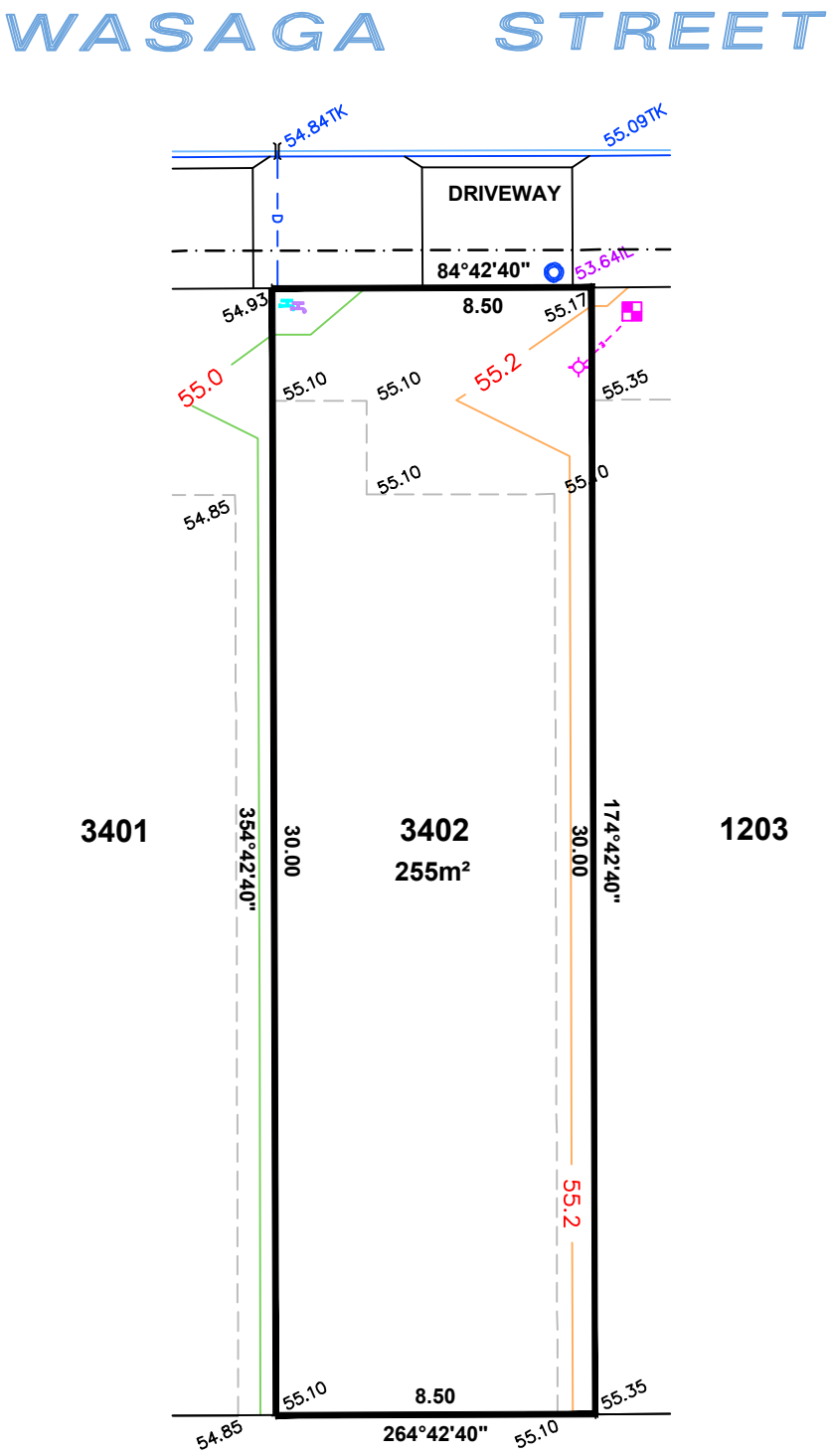

LEGEND

- ELECTRICAL LEAD IN
- SEWER IP
- STOBIE POLE
- TELSTRA PIT
- STORMWATER GRATE
- SEWER MANHOLE
- STORMWATER MANHOLE
- LIGHT POLE
- SAPN CONNECTION
- BOLLARD
- SIGN
- STORMWATER CONNECTION
- FOOTPATH
- SIDE ENTRY PIT
- COMMON SERVICE TRENCH
- DOMESTIC OUTLET (STORMWATER)
- SEWER IO
- POTABLE WATER CONNECTION
- EASEMENT
- POTABLE WATER CONNECTION
- FENCE

0 2 4 8 12 16 20 m

ALEXANDER SYMONDS
PH 8130 1666

1:200

DISCLAIMER: DATA SHOWN HEREON IS DESIGN INFORMATION AND SHOULD BE CONFIRMED

ORIGINAL SHEET SIZE A4

IMPORTANT
SERVICE AND DRIVEWAY LOCATIONS ARE APPROXIMATE. ANY CHANGES WILL BE AT THE PURCHASERS EXPENSE.
PURCHASER:_____
PURCHASER:_____
DATE:_____

DISCLAIMER:

Please note that this site plan is intended for visual purposes only, additional survey work will be required prior to commencing any design or construction on the site.

ALLOTMENT 4005 in DEV. NO. 145/D119/14/006

in the area named

SEAFORD HEIGHTS

CT 6257/255

PRELIMINARY



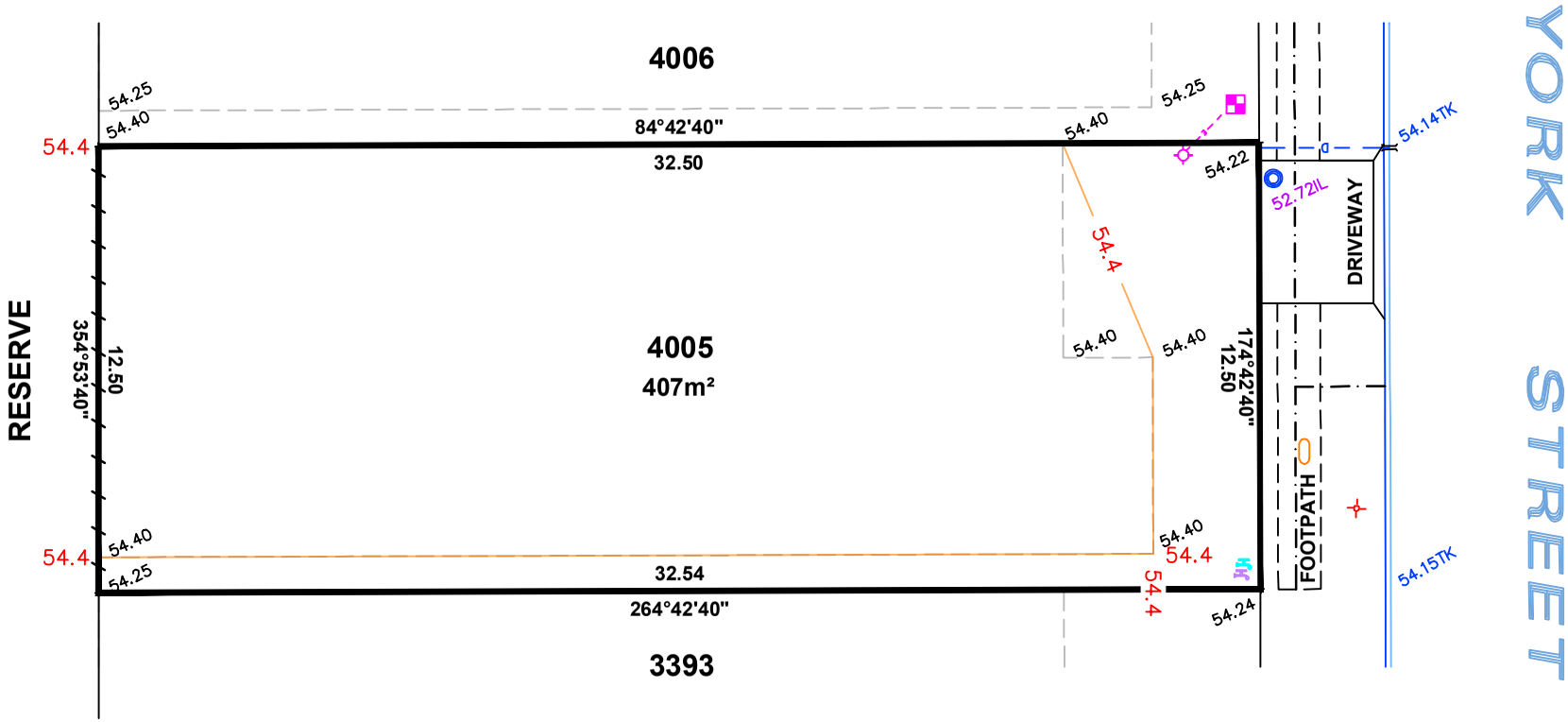

LEGEND

- ELECTRICAL LEAD IN
- SEWER IP
- STOBIE POLE
- TELSTRA PIT
- STORMWATER GRATE
- SEWER MANHOLE
- STORMWATER MANHOLE
- LIGHT POLE
- SAPN CONNECTION
- BOLLARD
- SIGN
- STORMWATER CONNECTION
- FOOTPATH
- SIDE ENTRY PIT
- COMMON SERVICE TRENCH
- DOMESTIC OUTLET (STORMWATER)
- SEWER IO
- POTABLE WATER CONNECTION
- EASEMENT
- POTABLE WATER CONNECTION
- FENCE

0 2 4 8 12 16 20 m

1:200

ALEXANDER SYMONDS
PH 8130 1666

DISCLAIMER: DATA SHOWN HEREON IS DESIGN INFORMATION AND SHOULD BE CONFIRMED

ORIGINAL SHEET SIZE A4

IMPORTANT
SERVICE AND DRIVEWAY LOCATIONS ARE APPROXIMATE. ANY CHANGES WILL BE AT THE PURCHASERS EXPENSE.
PURCHASER:_____
PURCHASER:_____
DATE:_____

DISCLAIMER:

Please note that this site plan is intended for visual purposes only, additional survey work will be required prior to commencing any design or construction on the site.

ALLOTMENT 4006 in DEV. NO. 145/D119/14/006

in the area named

SEAFORD HEIGHTS

CT 6257/255

PRELIMINARY

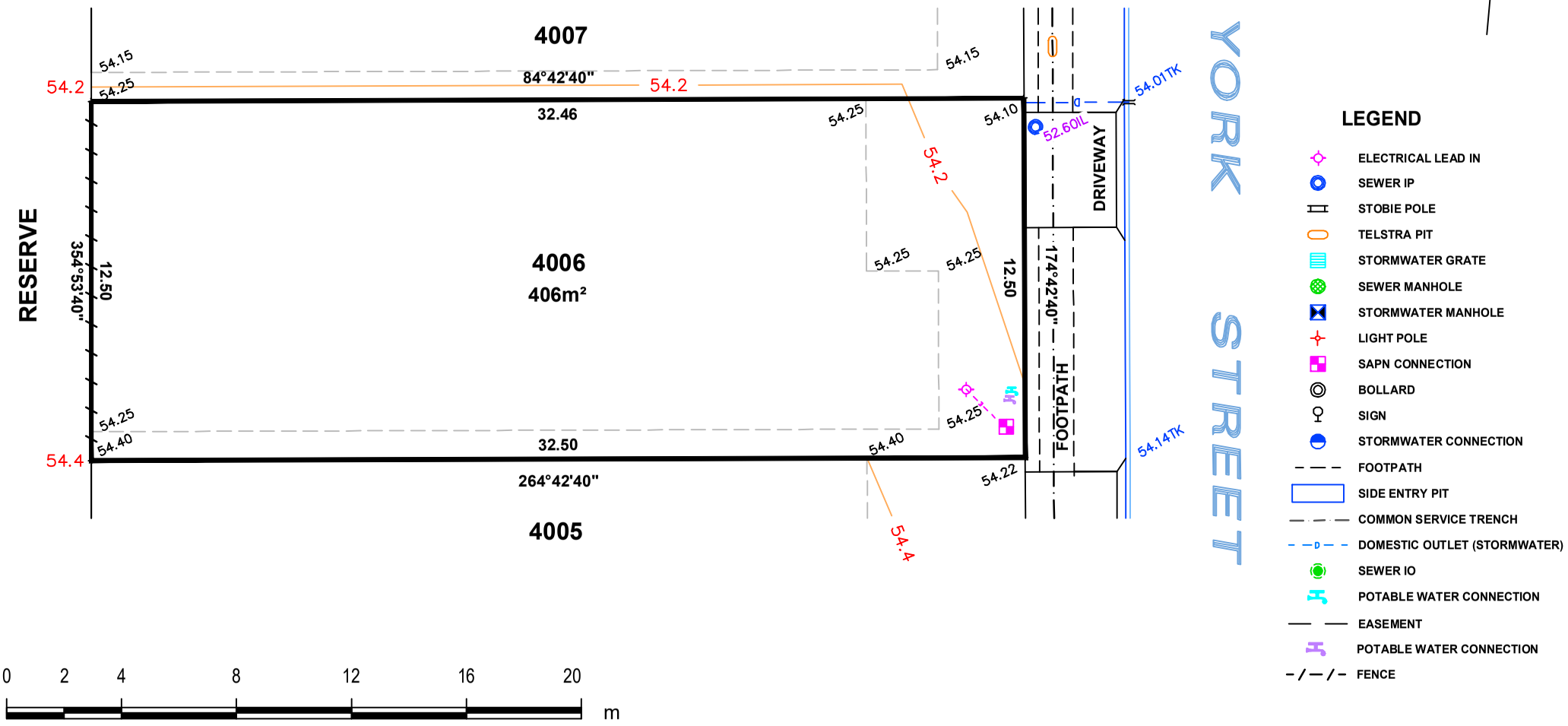

0 2 4 8 12 16 20 m

ALEXANDER SYMONDS
PH 8130 1666

1:200

DISCLAIMER: DATA SHOWN HEREON IS DESIGN INFORMATION AND SHOULD BE CONFIRMED

ORIGINAL SHEET SIZE A4

IMPORTANT
SERVICE AND DRIVEWAY LOCATIONS ARE APPROXIMATE. ANY CHANGES WILL BE AT THE PURCHASERS EXPENSE.
PURCHASER:_____
PURCHASER:_____
DATE:_____

DISCLAIMER:

Please note that this site plan is intended for visual purposes only, additional survey work will be required prior to commencing any design or construction on the site.

ALLOTMENT 4007 in DEV. NO. 145/D119/14/006

in the area named

SEAFORD HEIGHTS

CT 6257/255

PRELIMINARY

N

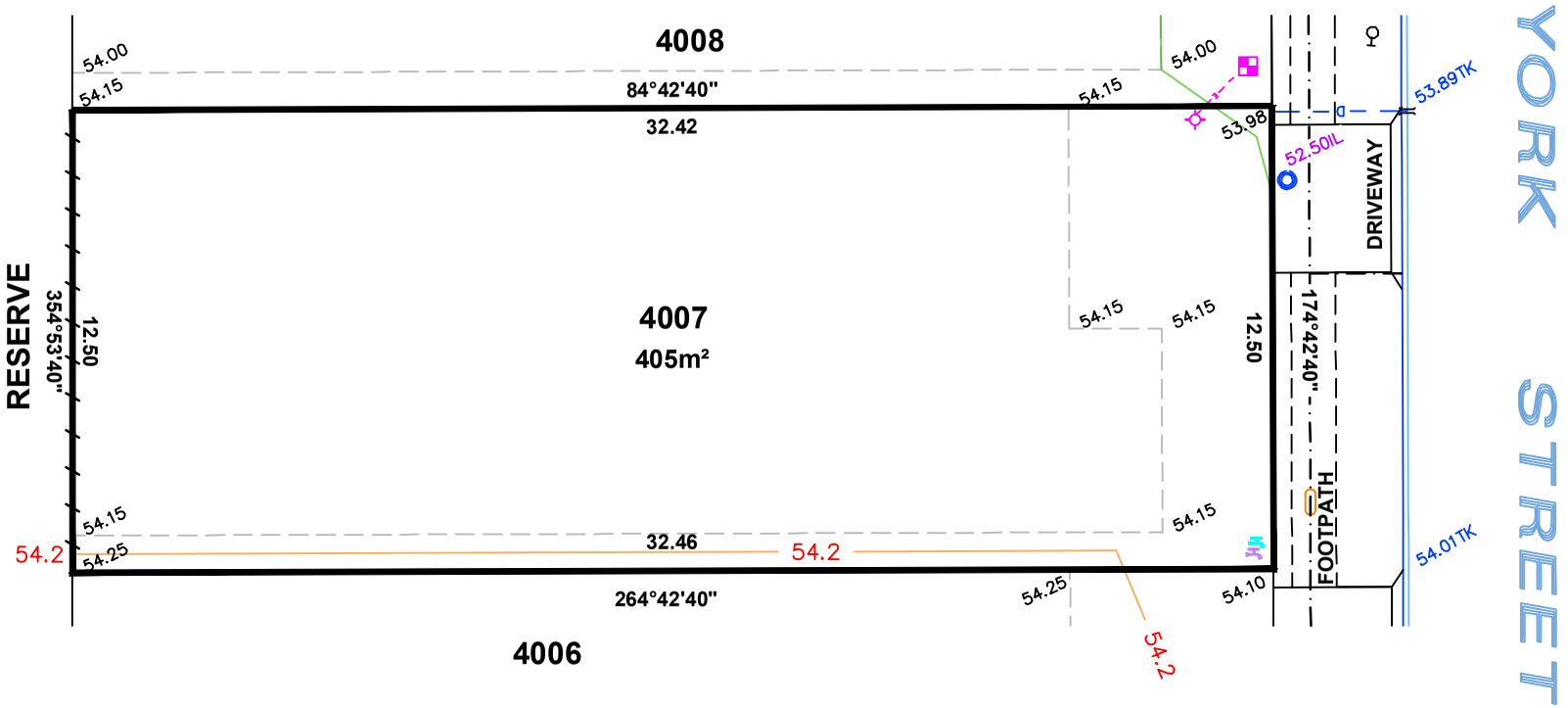

LEGEND

- ELECTRICAL LEAD IN
- SEWER IP
- STOBIE POLE
- TELSTRA PIT
- STORMWATER GRATE
- SEWER MANHOLE
- STORMWATER MANHOLE
- LIGHT POLE
- SAPN CONNECTION
- BOLLARD
- SIGN
- STORMWATER CONNECTION
- FOOTPATH
- SIDE ENTRY PIT
- COMMON SERVICE TRENCH
- DOMESTIC OUTLET (STORMWATER)
- SEWER IO
- POTABLE WATER CONNECTION
- EASEMENT
- POTABLE WATER CONNECTION
- FENCE

0 2 4 8 12 16 20 m

ALEXANDER SYMONDS
PH 8130 1666

1:200

DISCLAIMER: DATA SHOWN HEREON IS DESIGN INFORMATION AND SHOULD BE CONFIRMED

ORIGINAL SHEET SIZE A4

IMPORTANT
SERVICE AND DRIVEWAY LOCATIONS ARE APPROXIMATE. ANY CHANGES WILL BE AT THE PURCHASERS EXPENSE.
PURCHASER:_____
PURCHASER:_____
DATE:_____

DISCLAIMER:

Please note that this site plan is intended for visual purposes only, additional survey work will be required prior to commencing any design or construction on the site.

ALLOTMENT 4008 in DEV. NO. 145/D119/14/006

in the area named

SEAFORD HEIGHTS

CT 6257/255

PRELIMINARY

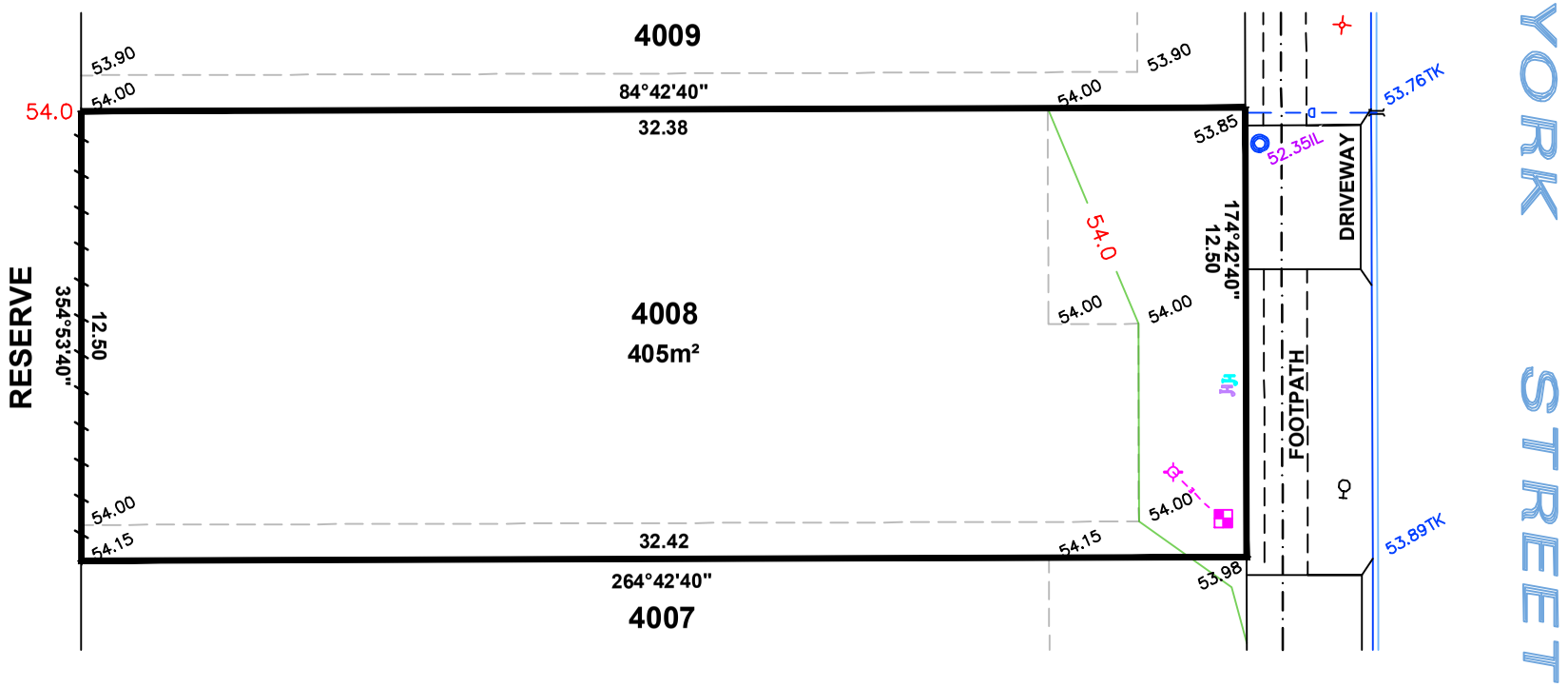

LEGEND

- ELECTRICAL LEAD IN
- SEWER IP
- STOBIE POLE
- TELSTRA PIT
- STORMWATER GRATE
- SEWER MANHOLE
- STORMWATER MANHOLE
- LIGHT POLE
- SAPN CONNECTION
- BOLLARD
- SIGN
- STORMWATER CONNECTION
- FOOTPATH
- SIDE ENTRY PIT
- COMMON SERVICE TRENCH
- DOMESTIC OUTLET (STORMWATER)
- SEWER IO
- POTABLE WATER CONNECTION
- EASEMENT
- POTABLE WATER CONNECTION
- FENCE

0 2 4 8 12 16 20 m

1:200

ALEXANDER SYMONDS
PH 8130 1666

DISCLAIMER: DATA SHOWN HEREON IS DESIGN INFORMATION AND SHOULD BE CONFIRMED

ORIGINAL SHEET SIZE A4

IMPORTANT
SERVICE AND DRIVEWAY LOCATIONS ARE APPROXIMATE. ANY CHANGES WILL BE AT THE PURCHASERS EXPENSE.
PURCHASER:_____
PURCHASER:_____
DATE:_____

DISCLAIMER:

Please note that this site plan is intended for visual purposes only, additional survey work will be required prior to commencing any design or construction on the site.

ALLOTMENT 4009 in DEV. NO. 145/D119/14/006

in the area named

SEAFORD HEIGHTS

CT 6257/255

PRELIMINARY

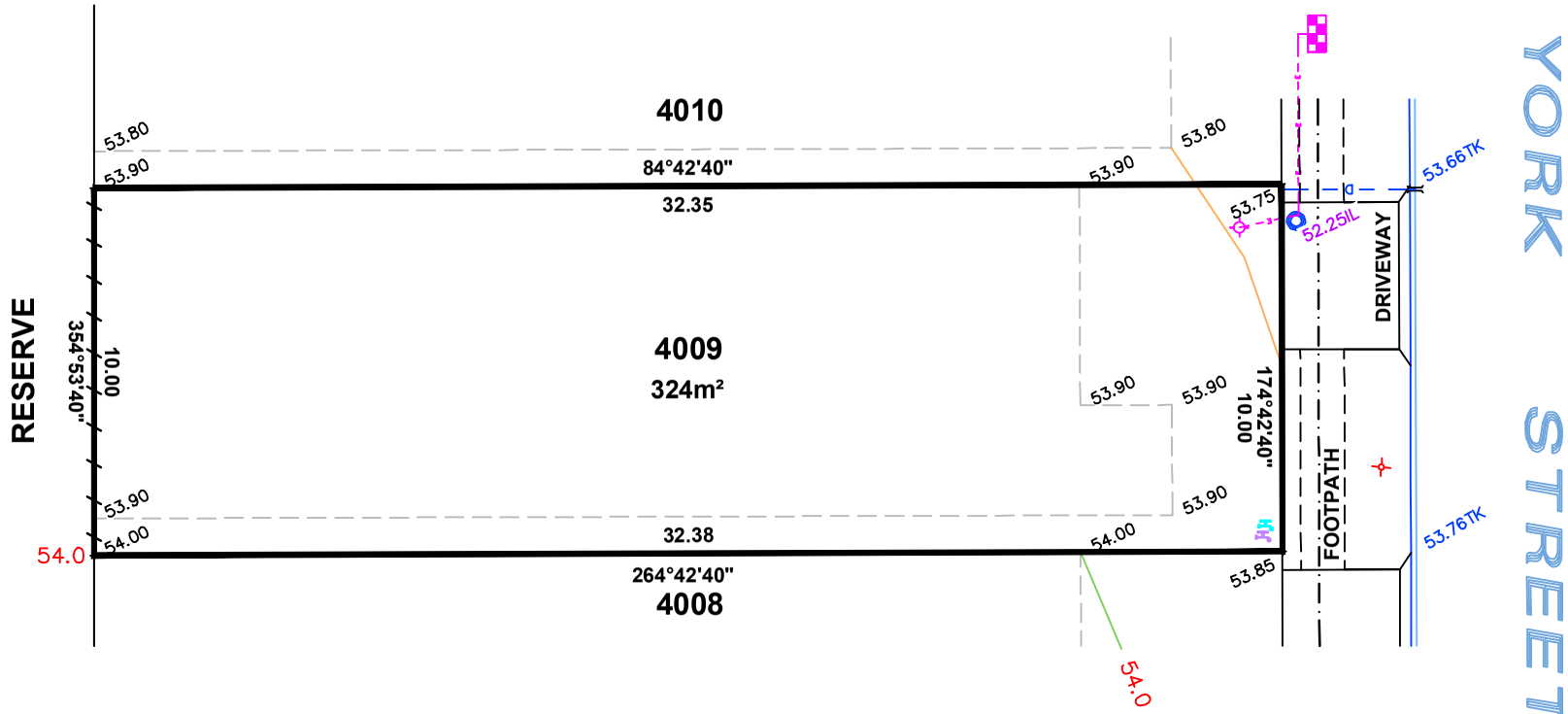

LEGEND

- ELECTRICAL LEAD IN
- SEWER IP
- STOBIE POLE
- TELSTRA PIT
- STORMWATER GRATE
- SEWER MANHOLE
- STORMWATER MANHOLE
- LIGHT POLE
- SAPN CONNECTION
- BOLLARD
- SIGN
- STORMWATER CONNECTION
- FOOTPATH
- SIDE ENTRY PIT
- COMMON SERVICE TRENCH
- DOMESTIC OUTLET (STORMWATER)
- SEWER IO
- POTABLE WATER CONNECTION
- EASEMENT
- POTABLE WATER CONNECTION
- FENCE

0 2 4 8 12 16 20 m

1:200

ALEXANDER SYMONDS
PH 8130 1666

DISCLAIMER: DATA SHOWN HEREON IS DESIGN INFORMATION AND SHOULD BE CONFIRMED

ORIGINAL SHEET SIZE A4

IMPORTANT
SERVICE AND DRIVEWAY LOCATIONS ARE APPROXIMATE. ANY CHANGES WILL BE AT THE PURCHASERS EXPENSE.
PURCHASER:_____
PURCHASER:_____
DATE:_____

DISCLAIMER:

Please note that this site plan is intended for visual purposes only, additional survey work will be required prior to commencing any design or construction on the site.

ALLOTMENT 4010 in DEV. NO. 145/D119/14/006

in the area named

SEAFORD HEIGHTS

CT 6257/255

PRELIMINARY



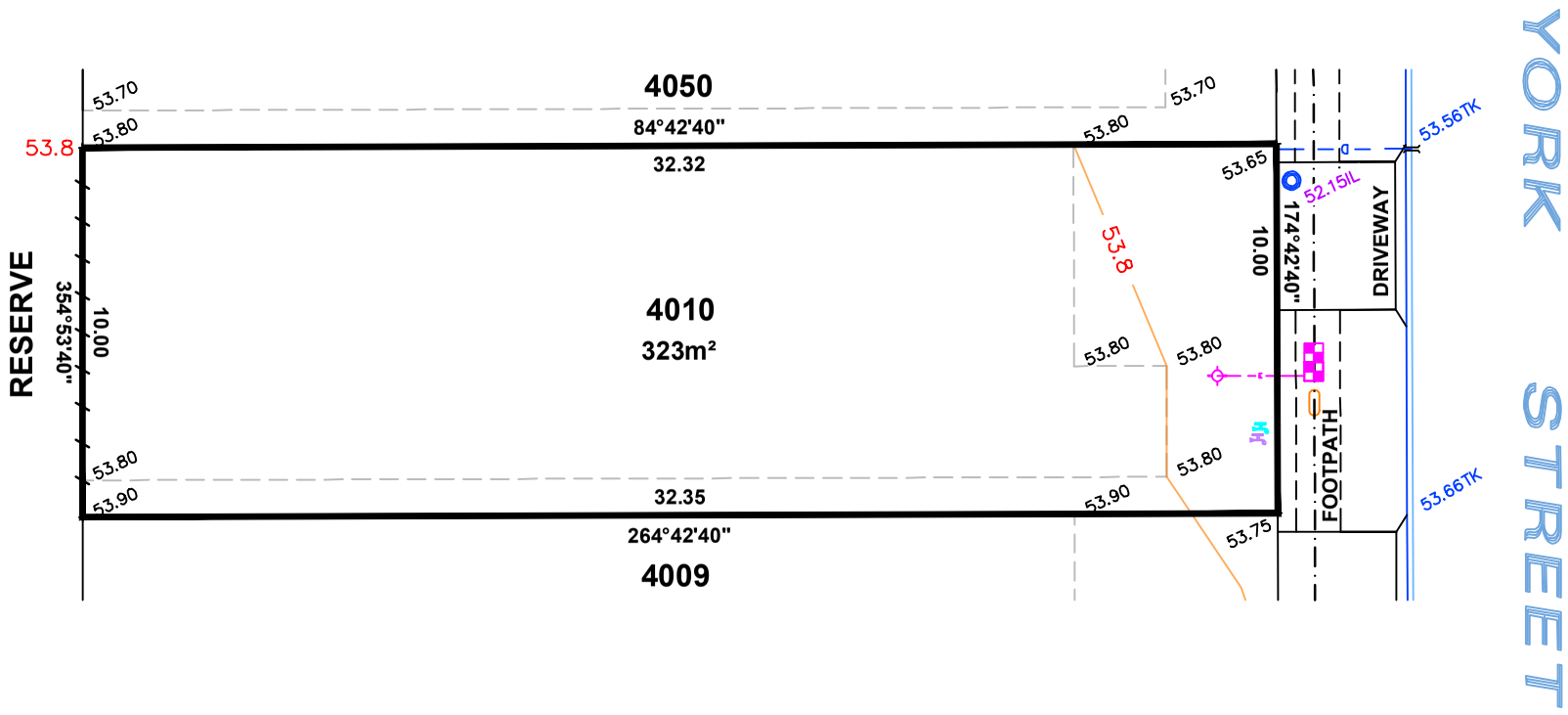

LEGEND

- ELECTRICAL LEAD IN
- SEWER IP
- STOBIE POLE
- TELSTRA PIT
- STORMWATER GRATE
- SEWER MANHOLE
- STORMWATER MANHOLE
- LIGHT POLE
- SAPN CONNECTION
- BOLLARD
- SIGN
- STORMWATER CONNECTION
- FOOTPATH
- SIDE ENTRY PIT
- COMMON SERVICE TRENCH
- DOMESTIC OUTLET (STORMWATER)
- SEWER IO
- POTABLE WATER CONNECTION
- EASEMENT
- POTABLE WATER CONNECTION
- FENCE

0 2 4 8 12 16 20 m

1:200

ALEXANDER SYMONDS
PH 8130 1666

DISCLAIMER: DATA SHOWN HEREON IS DESIGN INFORMATION AND SHOULD BE CONFIRMED

ORIGINAL SHEET SIZE A4

IMPORTANT
SERVICE AND DRIVEWAY LOCATIONS ARE APPROXIMATE. ANY CHANGES WILL BE AT THE PURCHASERS EXPENSE.
PURCHASER:_____
PURCHASER:_____
DATE:_____

DISCLAIMER:

Please note that this site plan is intended for visual purposes only, additional survey work will be required prior to commencing any design or construction on the site.

ALLOTMENT 4011 in DEV. NO. 145/D119/14/006

in the area named

SEAFORD HEIGHTS

CT 6257/255

PRELIMINARY



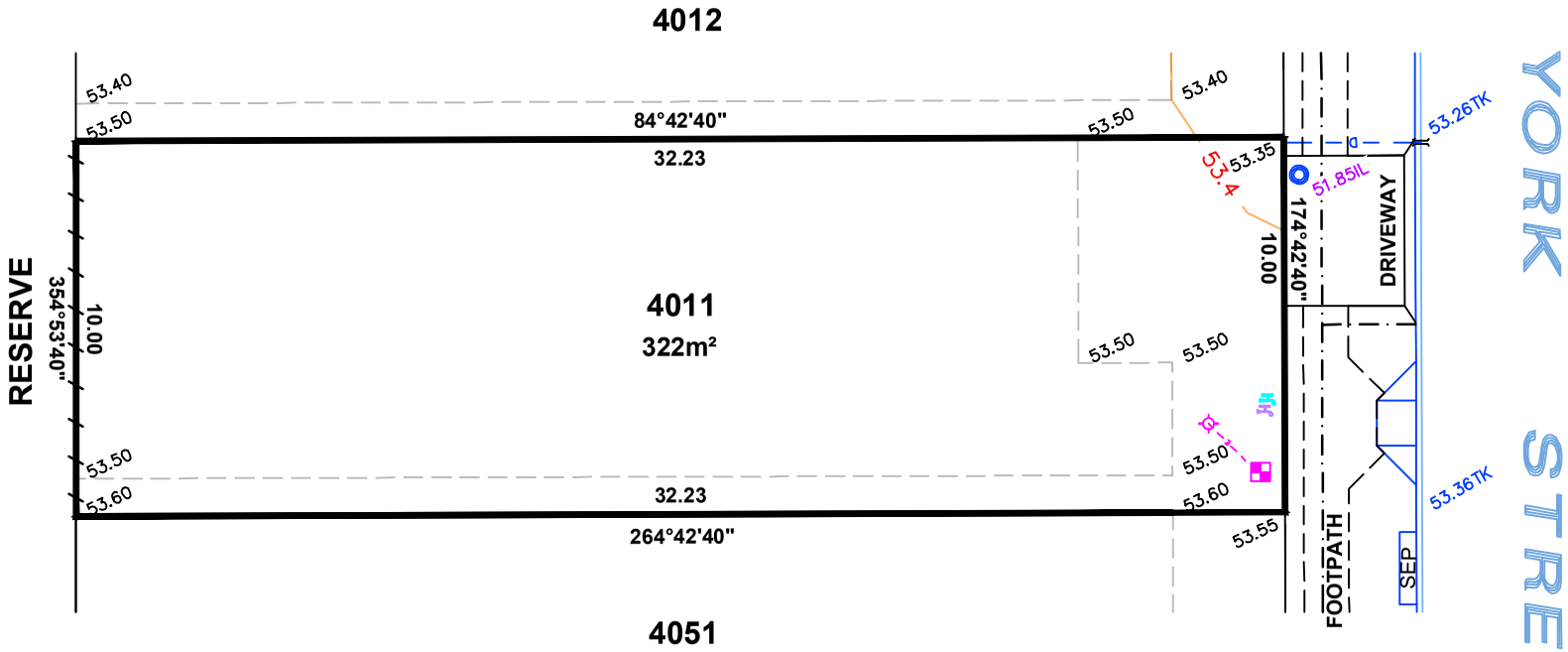

LEGEND

- ELECTRICAL LEAD IN
- SEWER IP
- STOBIE POLE
- TELSTRA PIT
- STORMWATER GRATE
- SEWER MANHOLE
- STORMWATER MANHOLE
- LIGHT POLE
- SAPN CONNECTION
- BOLLARD
- SIGN
- STORMWATER CONNECTION
- FOOTPATH
- SIDE ENTRY PIT
- COMMON SERVICE TRENCH
- DOMESTIC OUTLET (STORMWATER)
- SEWER IO
- POTABLE WATER CONNECTION
- EASEMENT
- POTABLE WATER CONNECTION
- FENCE

0 2 4 8 12 16 20 m

1:200

ALEXANDER SYMONDS
PH 8130 1666

DISCLAIMER: DATA SHOWN HEREON IS DESIGN INFORMATION AND SHOULD BE CONFIRMED

ORIGINAL SHEET SIZE A4

IMPORTANT
SERVICE AND DRIVEWAY LOCATIONS ARE APPROXIMATE. ANY CHANGES WILL BE AT THE PURCHASERS EXPENSE.
PURCHASER:_____
PURCHASER:_____
DATE:_____

DISCLAIMER:

Please note that this site plan is intended for visual purposes only, additional survey work will be required prior to commencing any design or construction on the site.

ALLOTMENT 4012 in DEV. NO. 145/D119/14/006

in the area named

SEAFORD HEIGHTS

CT 6257/255

PRELIMINARY

N

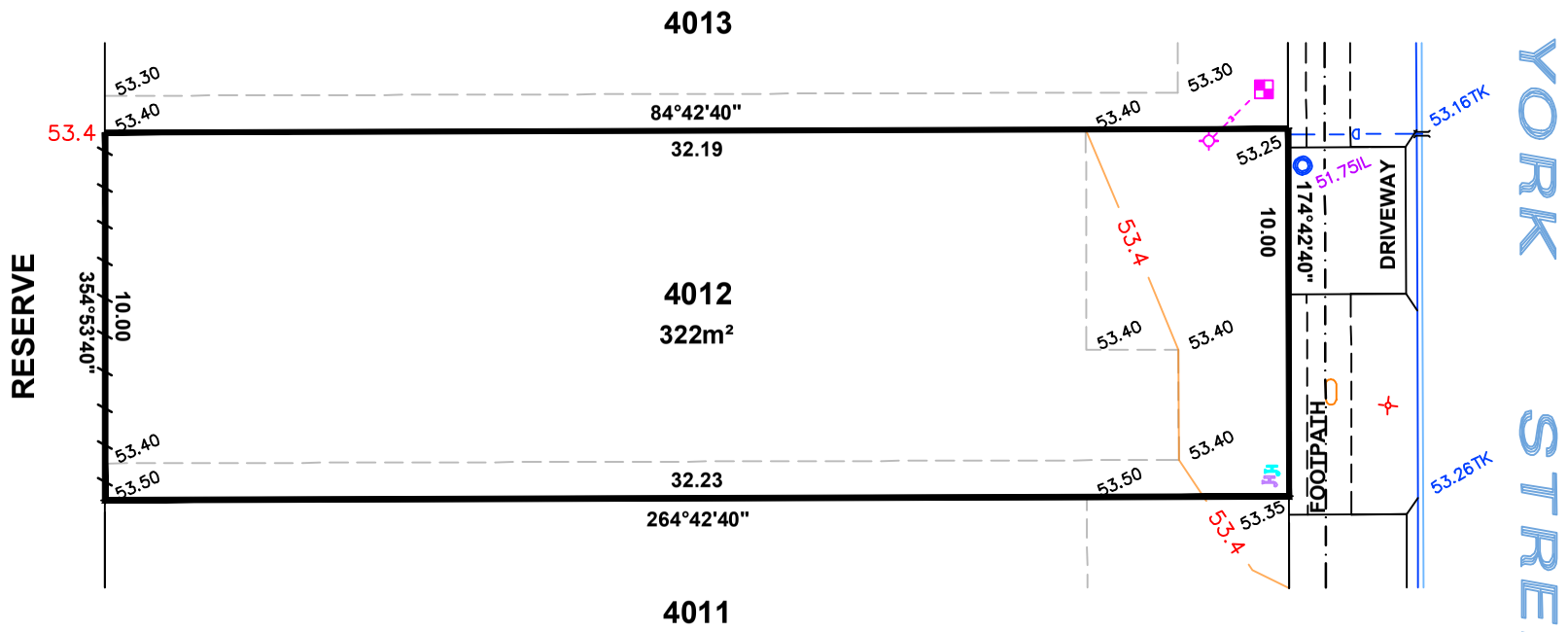

LEGEND

- ELECTRICAL LEAD IN
- SEWER IP
- STOBIE POLE
- TELSTRA PIT
- STORMWATER GRATE
- SEWER MANHOLE
- STORMWATER MANHOLE
- LIGHT POLE
- SAPN CONNECTION
- BOLLARD
- SIGN
- STORMWATER CONNECTION
- FOOTPATH
- SIDE ENTRY PIT
- COMMON SERVICE TRENCH
- DOMESTIC OUTLET (STORMWATER)
- SEWER IO
- POTABLE WATER CONNECTION
- EASEMENT
- POTABLE WATER CONNECTION
- FENCE

0 2 4 8 12 16 20 m

ALEXANDER SYMONDS
PH 8130 1666

1:200

DISCLAIMER: DATA SHOWN HEREON IS DESIGN INFORMATION AND SHOULD BE CONFIRMED

ORIGINAL SHEET SIZE A4

IMPORTANT
SERVICE AND DRIVEWAY LOCATIONS ARE APPROXIMATE. ANY CHANGES WILL BE AT THE PURCHASERS EXPENSE.
PURCHASER:_____
PURCHASER:_____
DATE:_____

DISCLAIMER:

Please note that this site plan is intended for visual purposes only, additional survey work will be required prior to commencing any design or construction on the site.

ALLOTMENT 4013 in DEV. NO. 145/D119/14/006

in the area named

SEAFORD HEIGHTS

CT 6257/255

PRELIMINARY



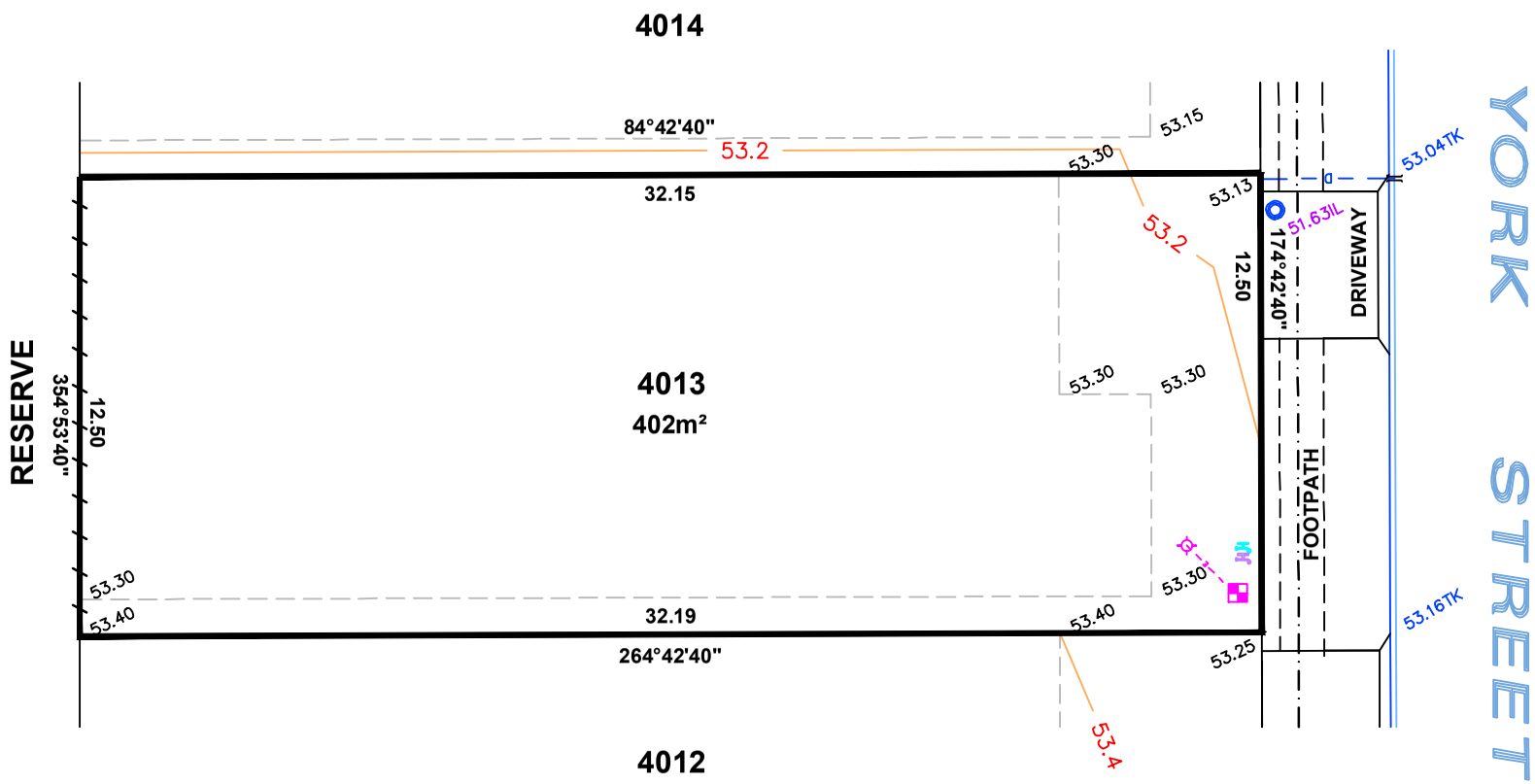

LEGEND

- ELECTRICAL LEAD IN
- SEWER IP
- STOBIE POLE
- TELSTRA PIT
- STORMWATER GRATE
- SEWER MANHOLE
- STORMWATER MANHOLE
- LIGHT POLE
- SAPN CONNECTION
- BOLLARD
- SIGN
- STORMWATER CONNECTION
- FOOTPATH
- SIDE ENTRY PIT
- COMMON SERVICE TRENCH
- DOMESTIC OUTLET (STORMWATER)
- SEWER IO
- POTABLE WATER CONNECTION
- EASEMENT
- POTABLE WATER CONNECTION
- FENCE

0 2 4 8 12 16 20 m

1:200

ALEXANDER SYMONDS
PH 8130 1666

DISCLAIMER: DATA SHOWN HEREON IS DESIGN INFORMATION AND SHOULD BE CONFIRMED

ORIGINAL SHEET SIZE A4

IMPORTANT
SERVICE AND DRIVEWAY LOCATIONS ARE APPROXIMATE. ANY CHANGES WILL BE AT THE PURCHASERS EXPENSE.
PURCHASER:_____
PURCHASER:_____
DATE:_____

DISCLAIMER:

Please note that this site plan is intended for visual purposes only, additional survey work will be required prior to commencing any design or construction on the site.

ALLOTMENT 4014 in DEV. NO. 145/D119/14/006

in the area named

SEAFORD HEIGHTS

CT 6257/255

PRELIMINARY

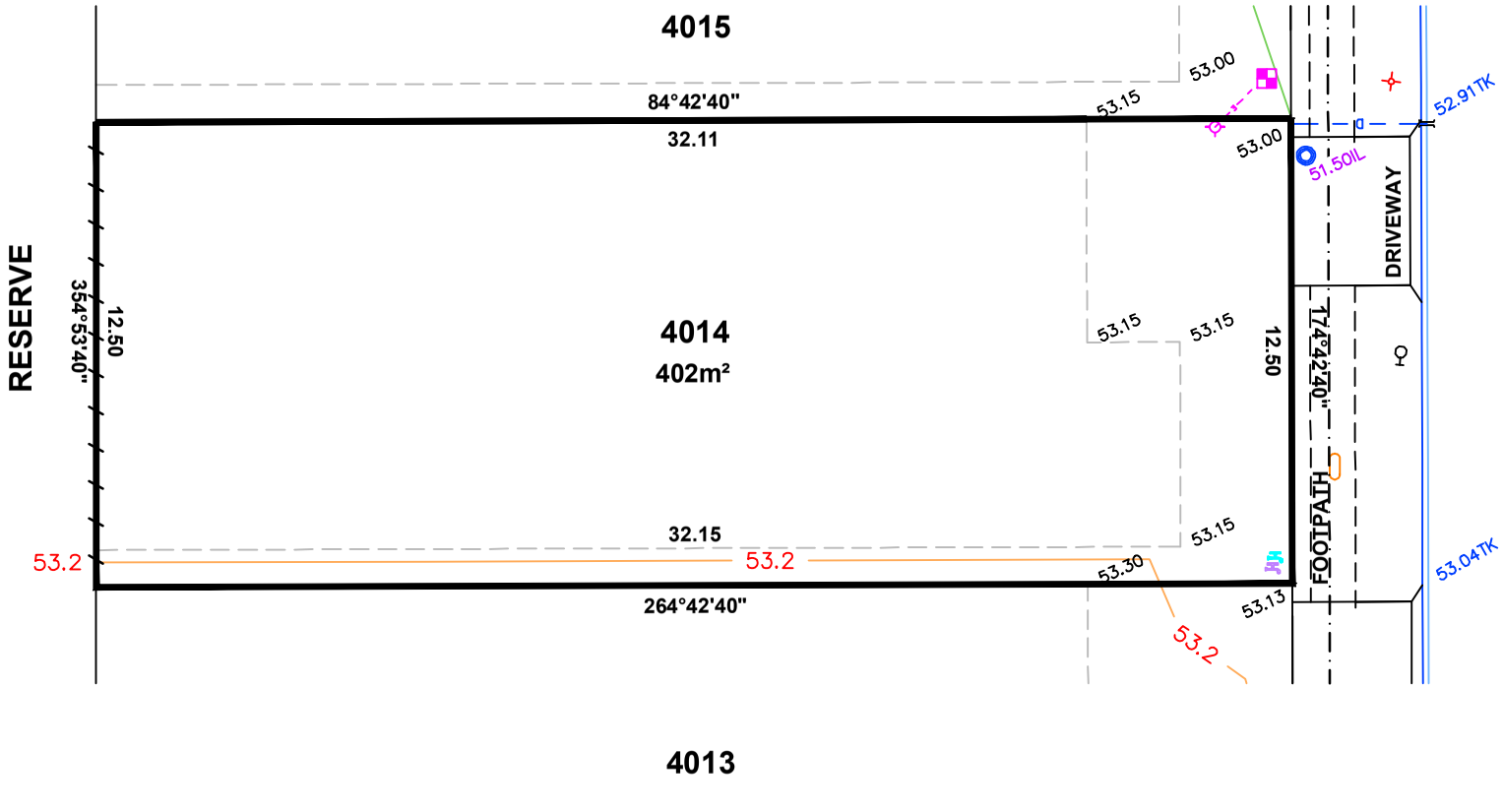

LEGEND

- ELECTRICAL LEAD IN
- SEWER IP
- STOBIE POLE
- TELSTRA PIT
- STORMWATER GRATE
- SEWER MANHOLE
- STORMWATER MANHOLE
- LIGHT POLE
- SAPN CONNECTION
- BOLLARD
- SIGN
- STORMWATER CONNECTION
- FOOTPATH
- SIDE ENTRY PIT
- COMMON SERVICE TRENCH
- DOMESTIC OUTLET (STORMWATER)
- SEWER IO
- POTABLE WATER CONNECTION
- EASEMENT
- POTABLE WATER CONNECTION
- FENCE

0 2 4 8 12 16 20 m

ALEXANDER SYMONDS
PH 8130 1666

1:200

DISCLAIMER: DATA SHOWN HEREON IS DESIGN INFORMATION AND SHOULD BE CONFIRMED

ORIGINAL SHEET SIZE A4

IMPORTANT
SERVICE AND DRIVEWAY LOCATIONS ARE APPROXIMATE. ANY CHANGES WILL BE AT THE PURCHASERS EXPENSE.
PURCHASER:_____
PURCHASER:_____
DATE:_____

DISCLAIMER:

Please note that this site plan is intended for visual purposes only, additional survey work will be required prior to commencing any design or construction on the site.

ALLOTMENT 4015 in DEV. NO. 145/D119/14/006

in the area named

SEAFORD HEIGHTS

CT 6257/255

PRELIMINARY

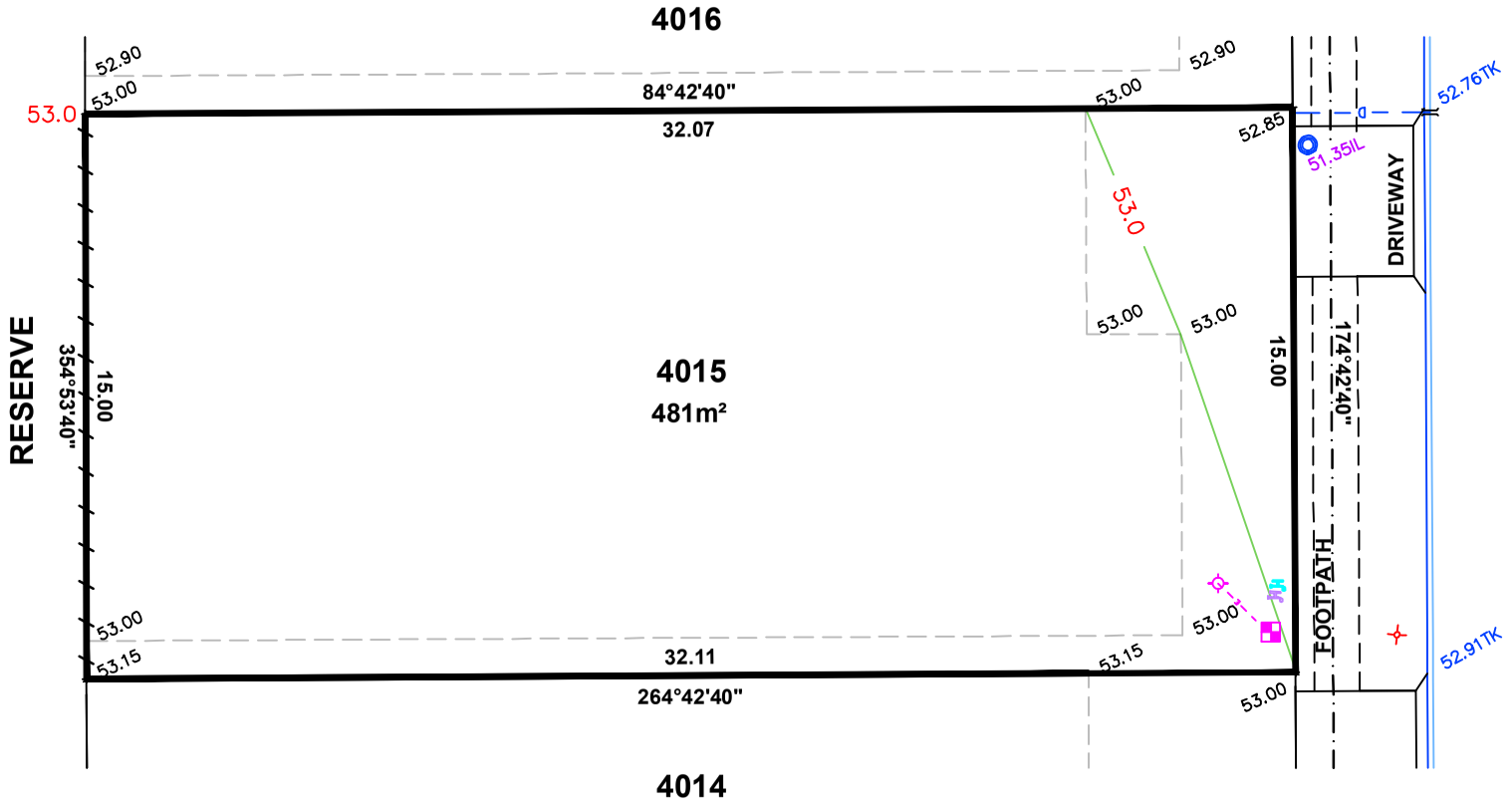

N

LEGEND

- ELECTRICAL LEAD IN
- SEWER IP
- STOBIE POLE
- TELSTRA PIT
- STORMWATER GRATE
- SEWER MANHOLE
- STORMWATER MANHOLE
- LIGHT POLE
- SAPN CONNECTION
- BOLLARD
- SIGN
- STORMWATER CONNECTION
- FOOTPATH
- SIDE ENTRY PIT
- COMMON SERVICE TRENCH
- DOMESTIC OUTLET (STORMWATER)
- SEWER IO
- POTABLE WATER CONNECTION
- EASEMENT
- POTABLE WATER CONNECTION
- FENCE

0 2 4 8 12 16 20 m

1:200

ALEXANDER SYMONDS
PH 8130 1666

DISCLAIMER: DATA SHOWN HEREON IS DESIGN INFORMATION AND SHOULD BE CONFIRMED

ORIGINAL SHEET SIZE A4

IMPORTANT
SERVICE AND DRIVEWAY LOCATIONS ARE APPROXIMATE. ANY CHANGES WILL BE AT THE PURCHASERS EXPENSE.
PURCHASER:_____
PURCHASER:_____
DATE:_____

DISCLAIMER:

Please note that this site plan is intended for visual purposes only, additional survey work will be required prior to commencing any design or construction on the site.

ALLOTMENT 4016 in DEV. NO. 145/D119/14/006

in the area named

SEAFORD HEIGHTS

CT 6257/255

PRELIMINARY

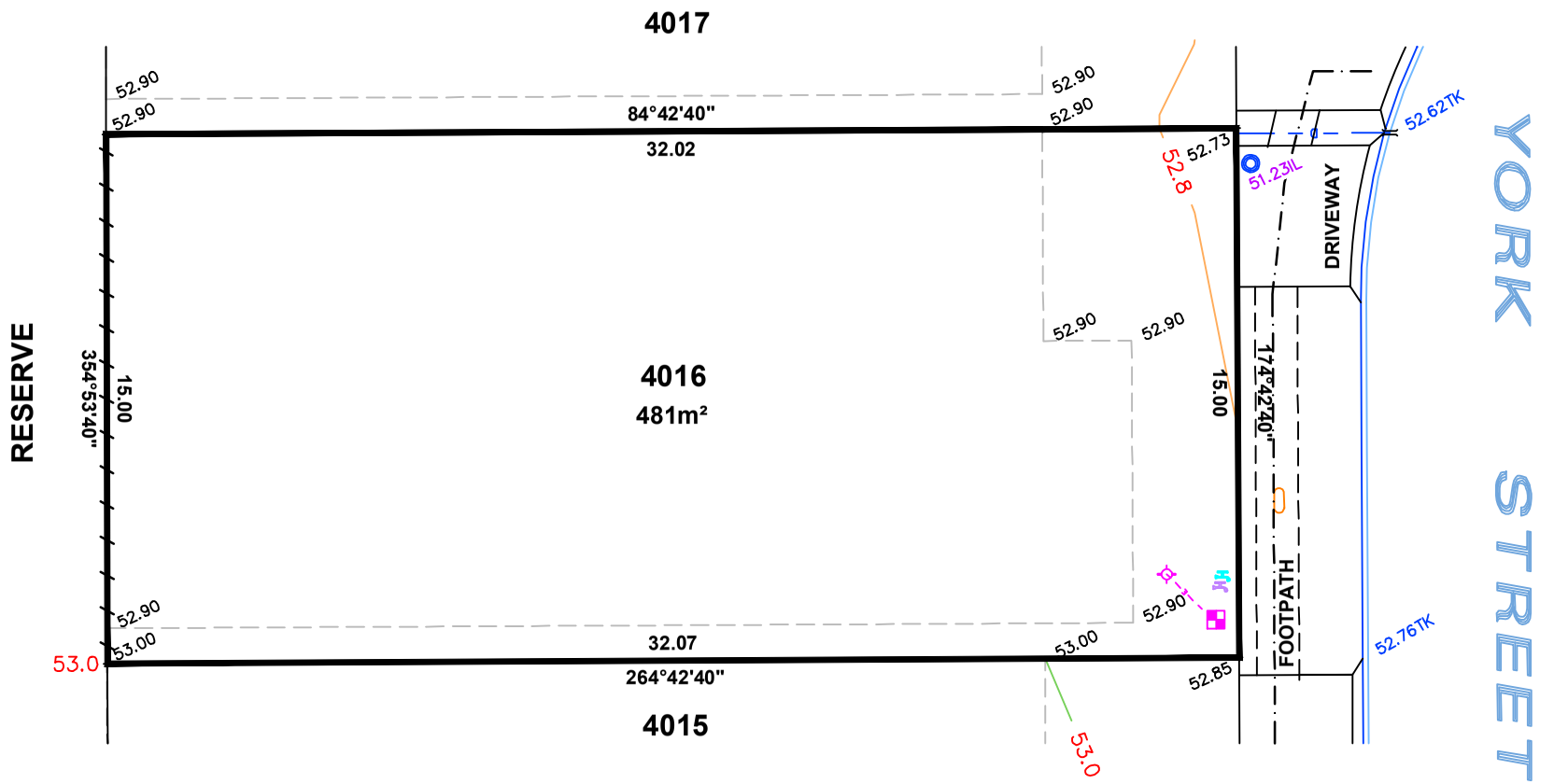

N

LEGEND

- ELECTRICAL LEAD IN
- SEWER IP
- STOBIE POLE
- TELSTRA PIT
- STORMWATER GRATE
- SEWER MANHOLE
- STORMWATER MANHOLE
- LIGHT POLE
- SAPN CONNECTION
- BOLLARD
- SIGN
- STORMWATER CONNECTION
- FOOTPATH
- SIDE ENTRY PIT
- COMMON SERVICE TRENCH
- DOMESTIC OUTLET (STORMWATER)
- SEWER IO
- POTABLE WATER CONNECTION
- EASEMENT
- POTABLE WATER CONNECTION
- FENCE

0 2 4 8 12 16 20 m

1:200

ALEXANDER SYMONDS
PH 8130 1666

DISCLAIMER: DATA SHOWN HEREON IS DESIGN INFORMATION AND SHOULD BE CONFIRMED

ORIGINAL SHEET SIZE A4

IMPORTANT
SERVICE AND DRIVEWAY LOCATIONS ARE APPROXIMATE. ANY CHANGES WILL BE AT THE PURCHASERS EXPENSE.
PURCHASER:_____
PURCHASER:_____
DATE:_____

DISCLAIMER:

Please note that this site plan is intended for visual purposes only, additional survey work will be required prior to commencing any design or construction on the site.

ALLOTMENT 4017 in DEV. NO. 145/D119/14/006

in the area named

SEAFORD HEIGHTS

CT 6257/255

PRELIMINARY

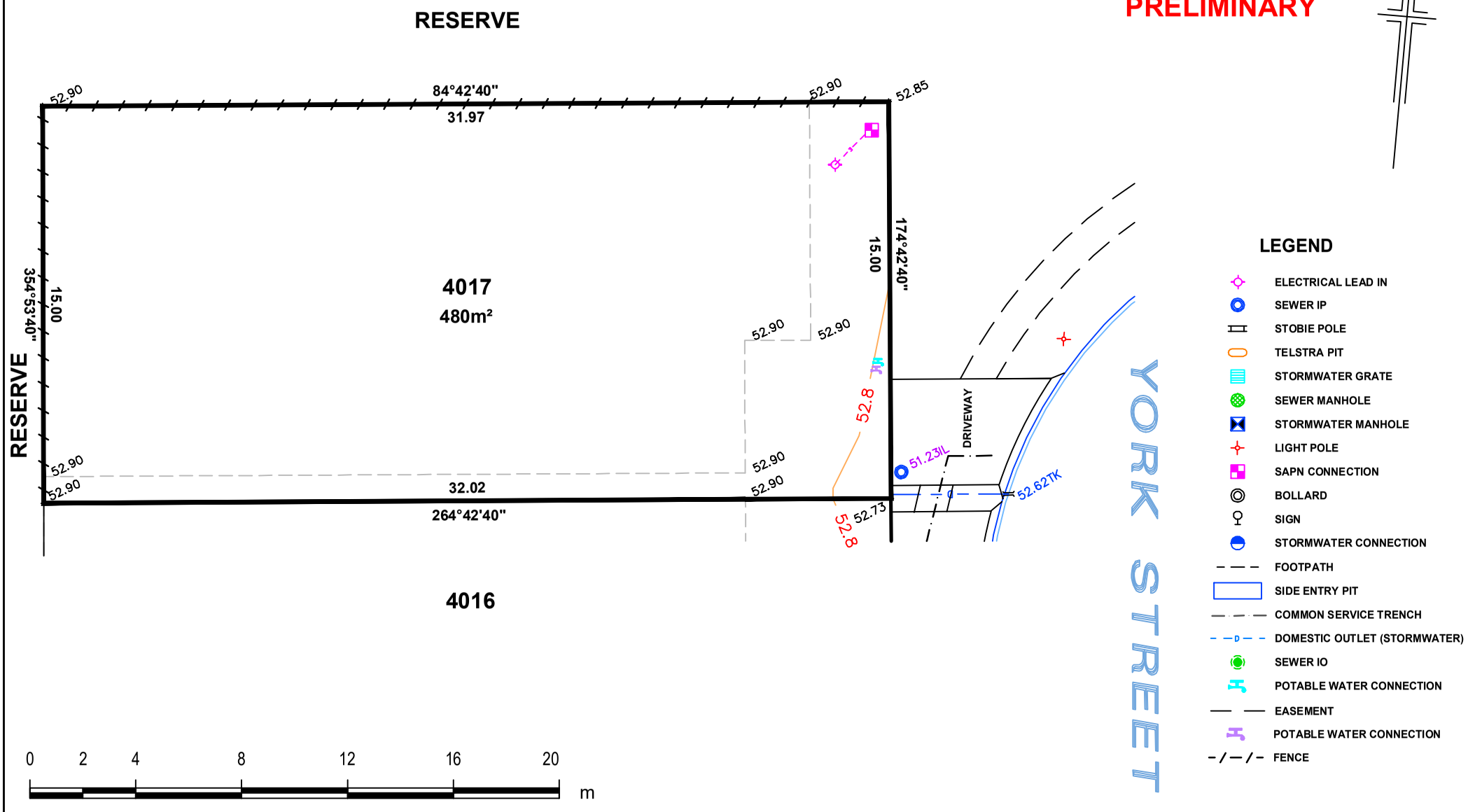

ALEXANDER SYMONDS
PH 8130 1666

1:200

DISCLAIMER: DATA SHOWN HEREON IS DESIGN INFORMATION AND SHOULD BE CONFIRMED

ORIGINAL SHEET SIZE A4

IMPORTANT
SERVICE AND DRIVEWAY LOCATIONS ARE APPROXIMATE. ANY CHANGES WILL BE AT THE PURCHASERS EXPENSE.
PURCHASER:_____
PURCHASER:_____
DATE:_____

ALLOTMENT 4042 in DEV. NO. 145/D119/14/006

in the area named

SEAFORD HEIGHTS

CT 6257/255

PRELIMINARY

DISCLAIMER:

Please note that this site plan is intended for visual purposes only, additional survey work will be required prior to commencing any design or construction on the site.

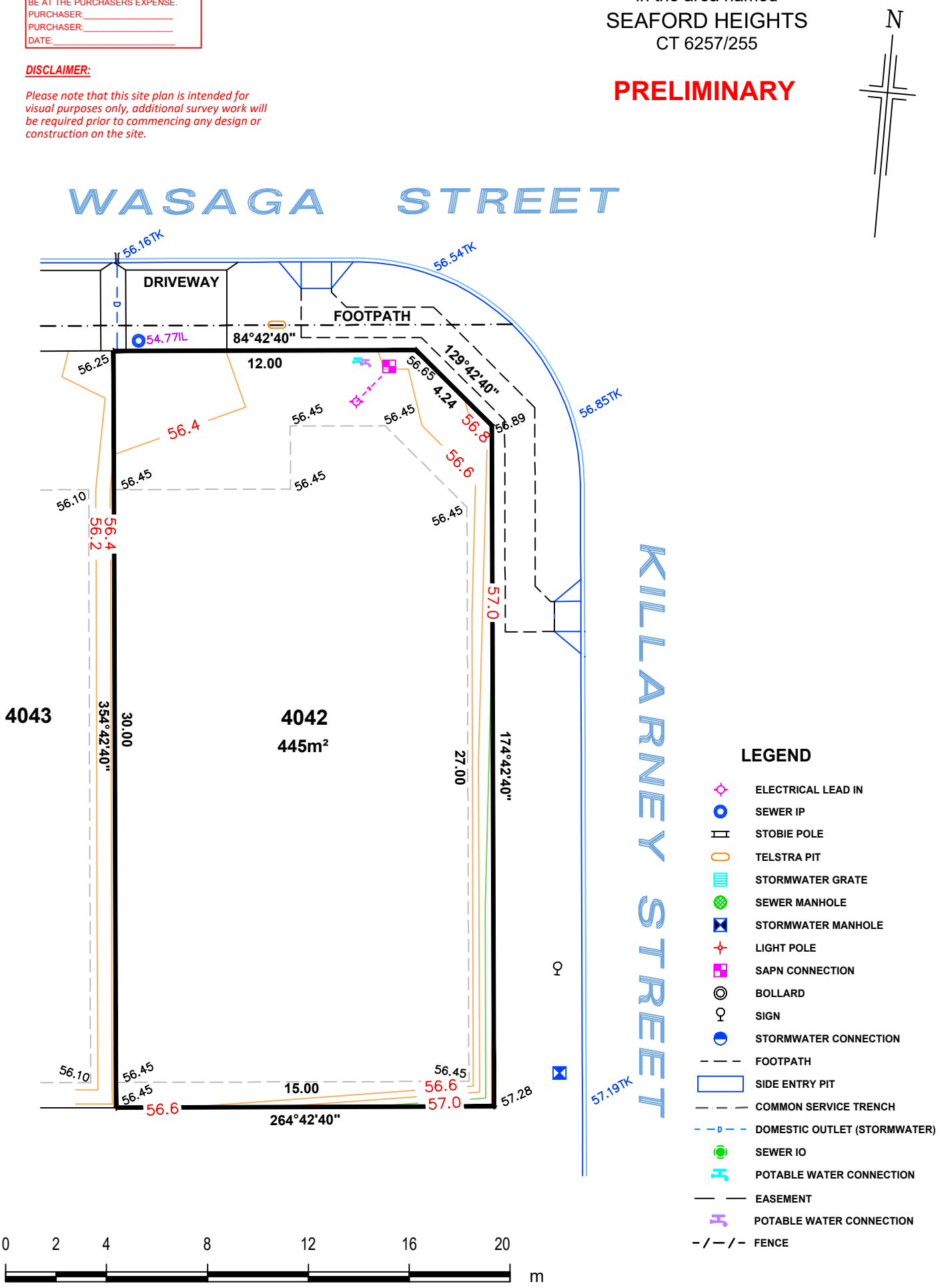

ALEXANDER SYMONDS
PH 8130 1666

1:200

DISCLAIMER: DATA SHOWN HEREON IS DESIGN INFORMATION AND SHOULD BE CONFIRMED
ORIGINAL SHEET SIZE A4

IMPORTANT
SERVICE AND DRIVEWAY LOCATIONS ARE APPROXIMATE. ANY CHANGES WILL BE AT THE PURCHASERS EXPENSE.
PURCHASER:_____
PURCHASER:_____
DATE:_____

ALLOTMENT 4043 in DEV. NO. 145/D119/14/006

in the area named

SEAFORD HEIGHTS

CT 6257/255

PRELIMINARY

DISCLAIMER:

Please note that this site plan is intended for visual purposes only, additional survey work will be required prior to commencing any design or construction on the site.

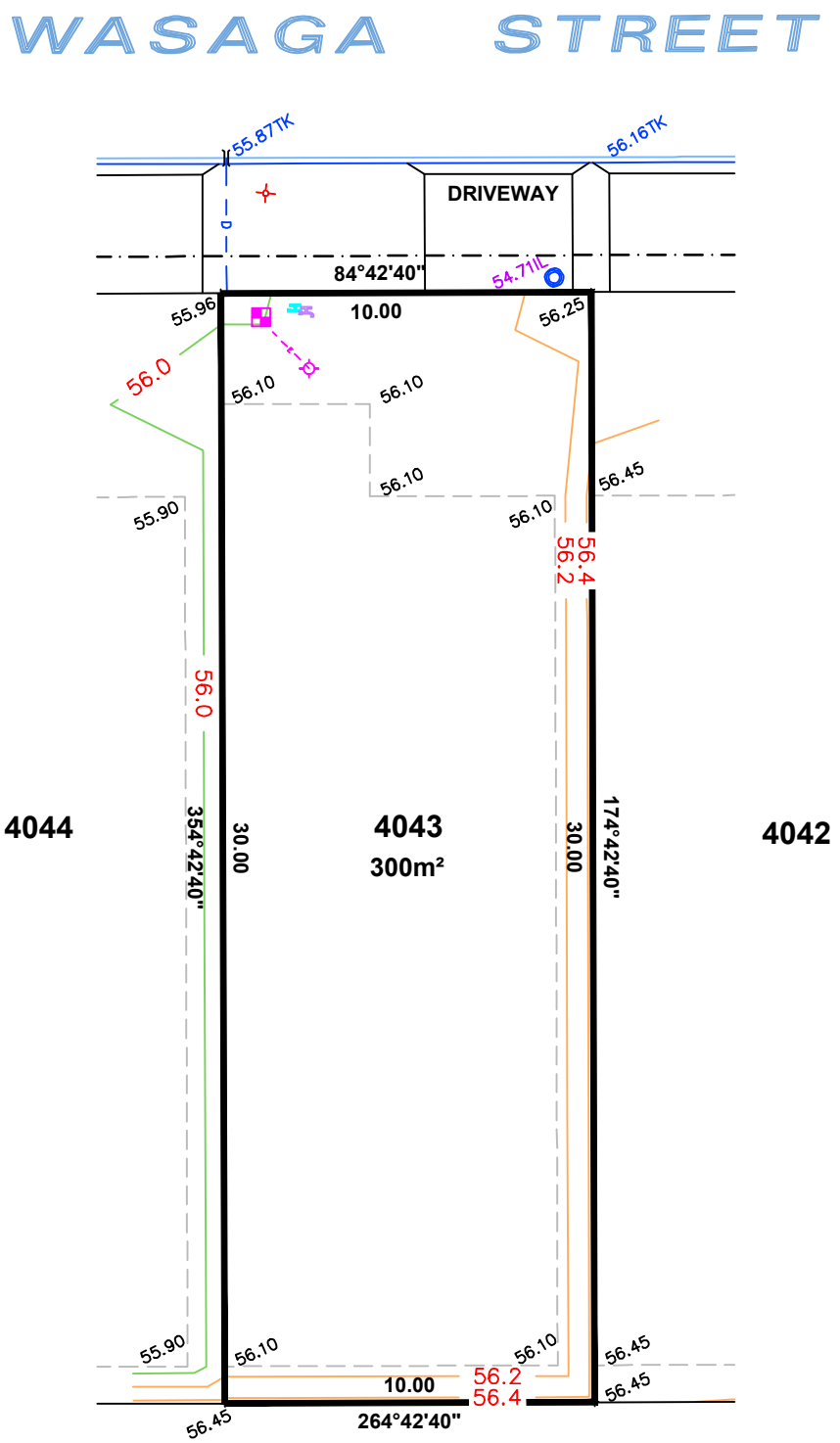

LEGEND

- ELECTRICAL LEAD IN
- SEWER IP
- STOBIE POLE
- TELSTRA PIT
- STORMWATER GRATE
- SEWER MANHOLE
- STORMWATER MANHOLE
- LIGHT POLE
- SAPN CONNECTION
- BOLLARD
- SIGN
- STORMWATER CONNECTION
- FOOTPATH
- SIDE ENTRY PIT
- COMMON SERVICE TRENCH
- DOMESTIC OUTLET (STORMWATER)
- SEWER IO
- POTABLE WATER CONNECTION
- EASEMENT
- POTABLE WATER CONNECTION
- FENCE

0 2 4 8 12 16 20 m

ALEXANDER SYMONDS
PH 8130 1666

1:200

DISCLAIMER: DATA SHOWN HEREON IS DESIGN INFORMATION AND SHOULD BE CONFIRMED
ORIGINAL SHEET SIZE A4

IMPORTANT
SERVICE AND DRIVEWAY LOCATIONS ARE APPROXIMATE. ANY CHANGES WILL BE AT THE PURCHASERS EXPENSE.
PURCHASER:_____
PURCHASER:_____
DATE:_____

ALLOTMENT 4044 in DEV. NO. 145/D119/14/006

in the area named

SEAFORD HEIGHTS

CT 6257/255

PRELIMINARY

DISCLAIMER:

Please note that this site plan is intended for visual purposes only, additional survey work will be required prior to commencing any design or construction on the site.

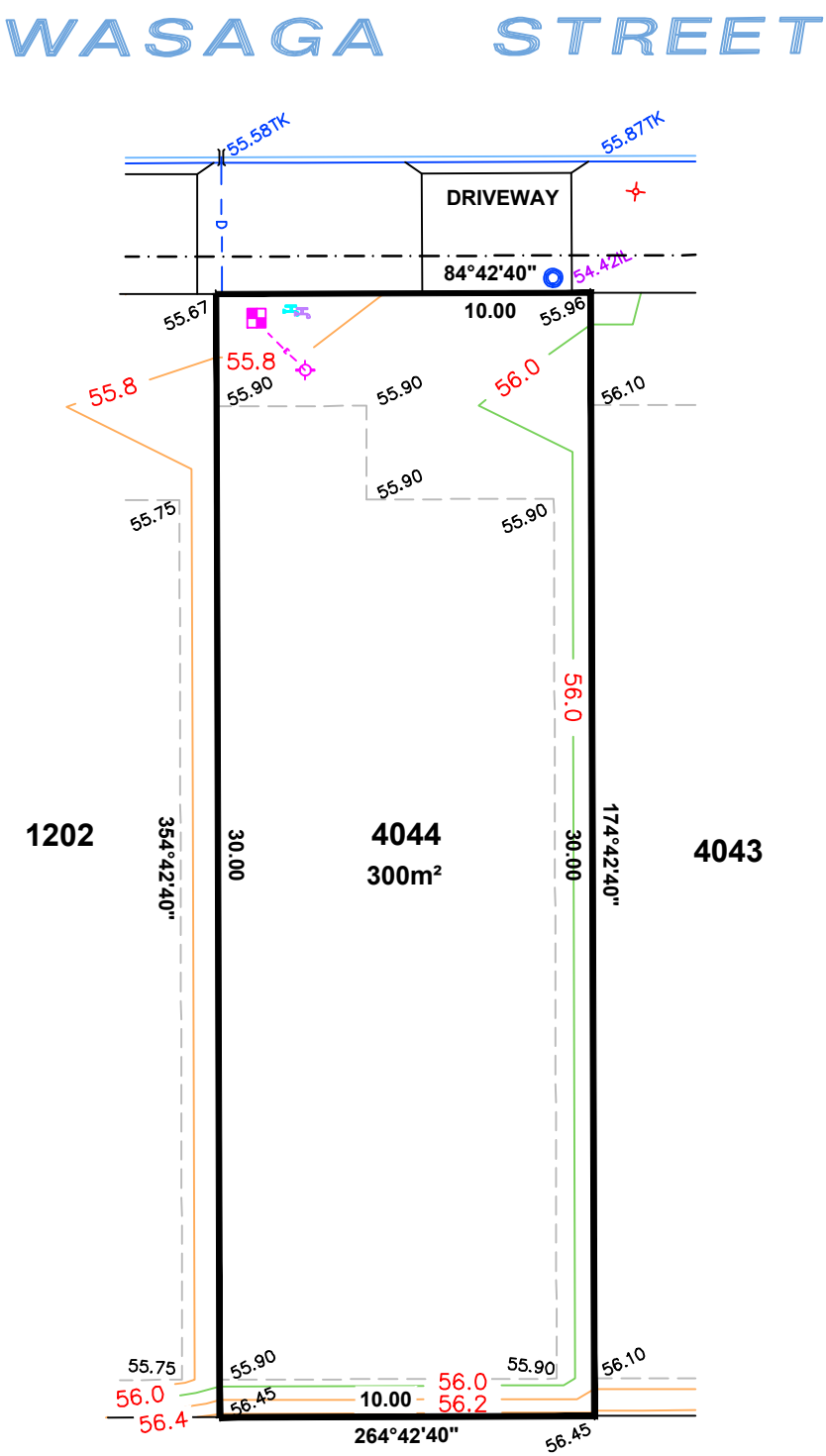

LEGEND

- ELECTRICAL LEAD IN
- SEWER IP
- STOBIE POLE
- TELSTRA PIT
- STORMWATER GRATE
- SEWER MANHOLE
- STORMWATER MANHOLE
- LIGHT POLE
- SAPN CONNECTION
- BOLLARD
- SIGN
- STORMWATER CONNECTION
- FOOTPATH
- SIDE ENTRY PIT
- COMMON SERVICE TRENCH
- DOMESTIC OUTLET (STORMWATER)
- SEWER IO
- POTABLE WATER CONNECTION
- EASEMENT
- POTABLE WATER CONNECTION
- FENCE

0 2 4 8 12 16 20 m

ALEXANDER SYMONDS
PH 8130 1666

1:200

DISCLAIMER: DATA SHOWN HEREON IS DESIGN INFORMATION AND SHOULD BE CONFIRMED

ORIGINAL SHEET SIZE A4

IMPORTANT
SERVICE AND DRIVEWAY LOCATIONS ARE APPROXIMATE. ANY CHANGES WILL BE AT THE PURCHASERS EXPENSE.
PURCHASER:_____
PURCHASER:_____
DATE:_____

DISCLAIMER:

Please note that this site plan is intended for visual purposes only, additional survey work will be required prior to commencing any design or construction on the site.

ALLOTMENT 4050 in DEV. NO. 145/D119/14/006

in the area named

SEAFORD HEIGHTS

CT 6257/255

PRELIMINARY

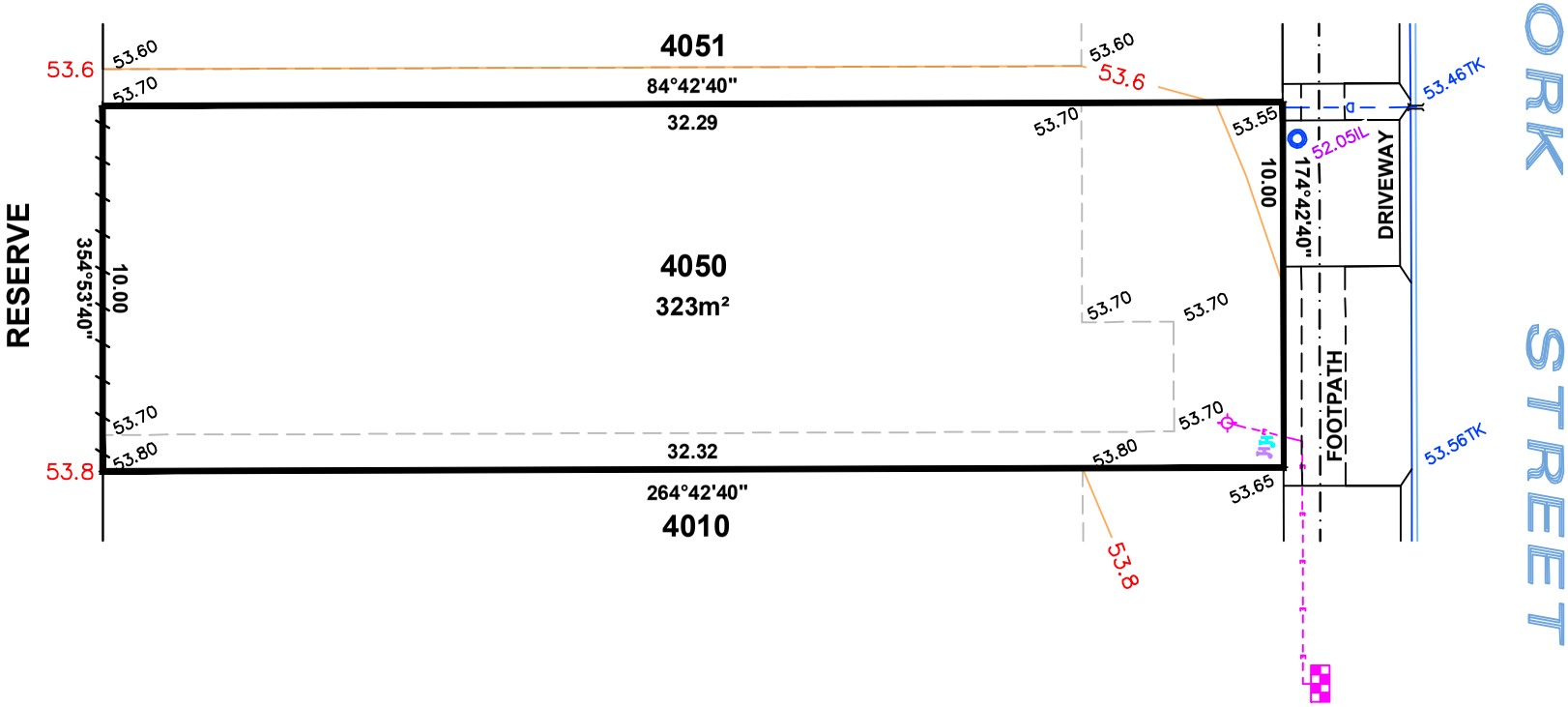

LEGEND

- ELECTRICAL LEAD IN
- SEWER IP
- STOBIE POLE
- TELSTRA PIT
- STORMWATER GRATE
- SEWER MANHOLE
- STORMWATER MANHOLE
- LIGHT POLE
- SAPN CONNECTION
- BOLLARD
- SIGN
- STORMWATER CONNECTION
- FOOTPATH
- SIDE ENTRY PIT
- COMMON SERVICE TRENCH
- DOMESTIC OUTLET (STORMWATER)
- SEWER IO
- POTABLE WATER CONNECTION
- EASEMENT
- POTABLE WATER CONNECTION
- FENCE

0 2 4 8 12 16 20 m

ALEXANDER SYMONDS
PH 8130 1666

1:200

DISCLAIMER: DATA SHOWN HEREON IS DESIGN INFORMATION AND SHOULD BE CONFIRMED

ORIGINAL SHEET SIZE A4

IMPORTANT
SERVICE AND DRIVEWAY LOCATIONS ARE APPROXIMATE. ANY CHANGES WILL BE AT THE PURCHASERS EXPENSE.
PURCHASER:_____
PURCHASER:_____
DATE:_____

DISCLAIMER:

Please note that this site plan is intended for visual purposes only, additional survey work will be required prior to commencing any design or construction on the site.

ALLOTMENT 4051 in DEV. NO. 145/D119/14/006

in the area named

SEAFORD HEIGHTS

CT 6257/255

PRELIMINARY



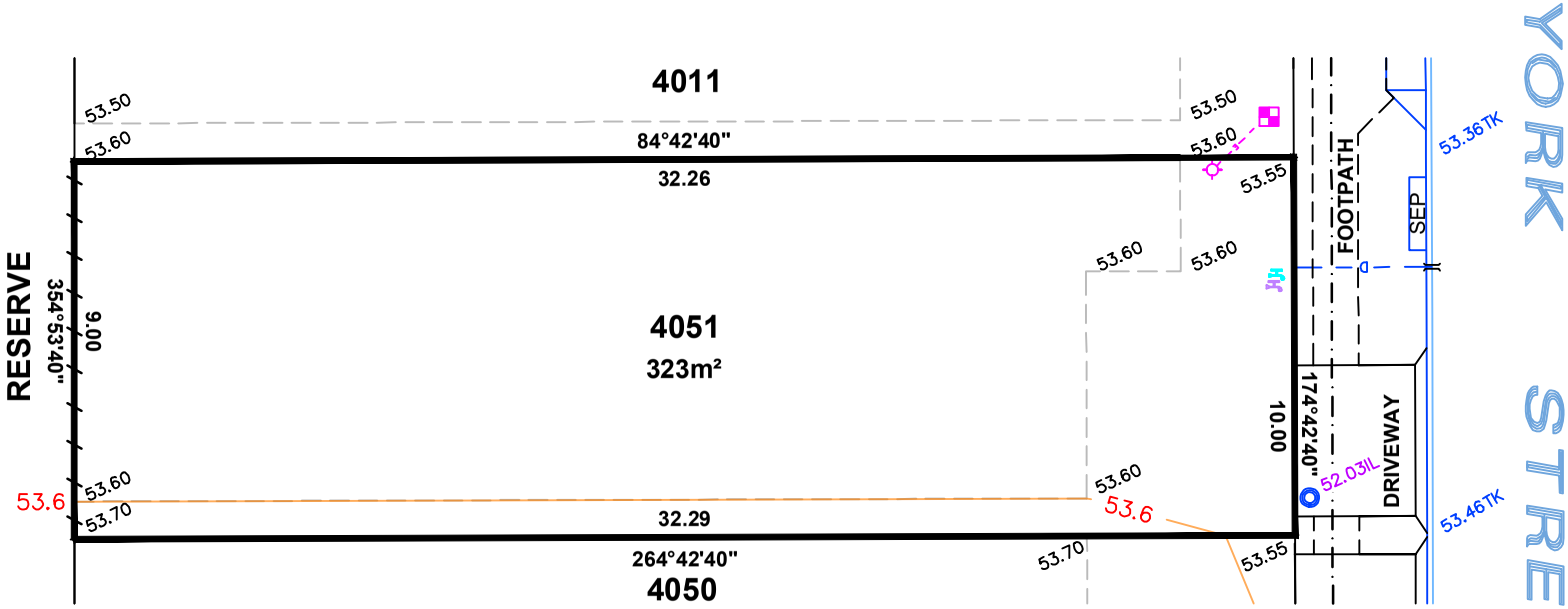

LEGEND

- ELECTRICAL LEAD IN
- SEWER IP
- STOBIE POLE
- TELSTRA PIT
- STORMWATER GRATE
- SEWER MANHOLE
- STORMWATER MANHOLE
- LIGHT POLE
- SAPN CONNECTION
- BOLLARD
- SIGN
- STORMWATER CONNECTION
- FOOTPATH
- SIDE ENTRY PIT
- COMMON SERVICE TRENCH
- DOMESTIC OUTLET (STORMWATER)
- SEWER IO
- POTABLE WATER CONNECTION
- EASEMENT
- POTABLE WATER CONNECTION
- FENCE

0 2 4 8 12 16 20 m

1:200

ALEXANDER SYMONDS
PH 8130 1666

DISCLAIMER: DATA SHOWN HEREON IS DESIGN INFORMATION AND SHOULD BE CONFIRMED

ORIGINAL SHEET SIZE A4